LIBRARY
UNIVERSITY OF CALIFORNIA
DAVIS

UNIVERSITY OF CALIFORNIA
DEC 18 1964
LIBRARY

THE RESOURCES AGENCY OF CALIFORNIA

Department of Water Resources

BULLETIN No. 94-8

LAND AND WATER USE IN EEL RIVER HYDROGRAPHIC UNIT

Volume II: Plate 2
Land and Water Use

Preliminary Edition

OCTOBER 1963

HUGO FISHER
Administrator
The Resources Agency of California

EDMUND G. BROWN
Governor
State of California

WILLIAM E. WARNE
Director
Department of Water Resources

State of California

THE RESOURCES AGENCY OF CALIFORNIA

Department of Water Resources

BULLETIN No. 94-8

LAND AND WATER USE IN EEL RIVER HYDROGRAPHIC UNIT

Volume II: Plate 2

Land and Water Use

Preliminary Edition

OCTOBER 1963

HUGO FISHER
Administrator
The Resources Agency of California

EDMUND G. BROWN
Governor
State of California

WILLIAM E. WARNE
Director
Department of Water Resources

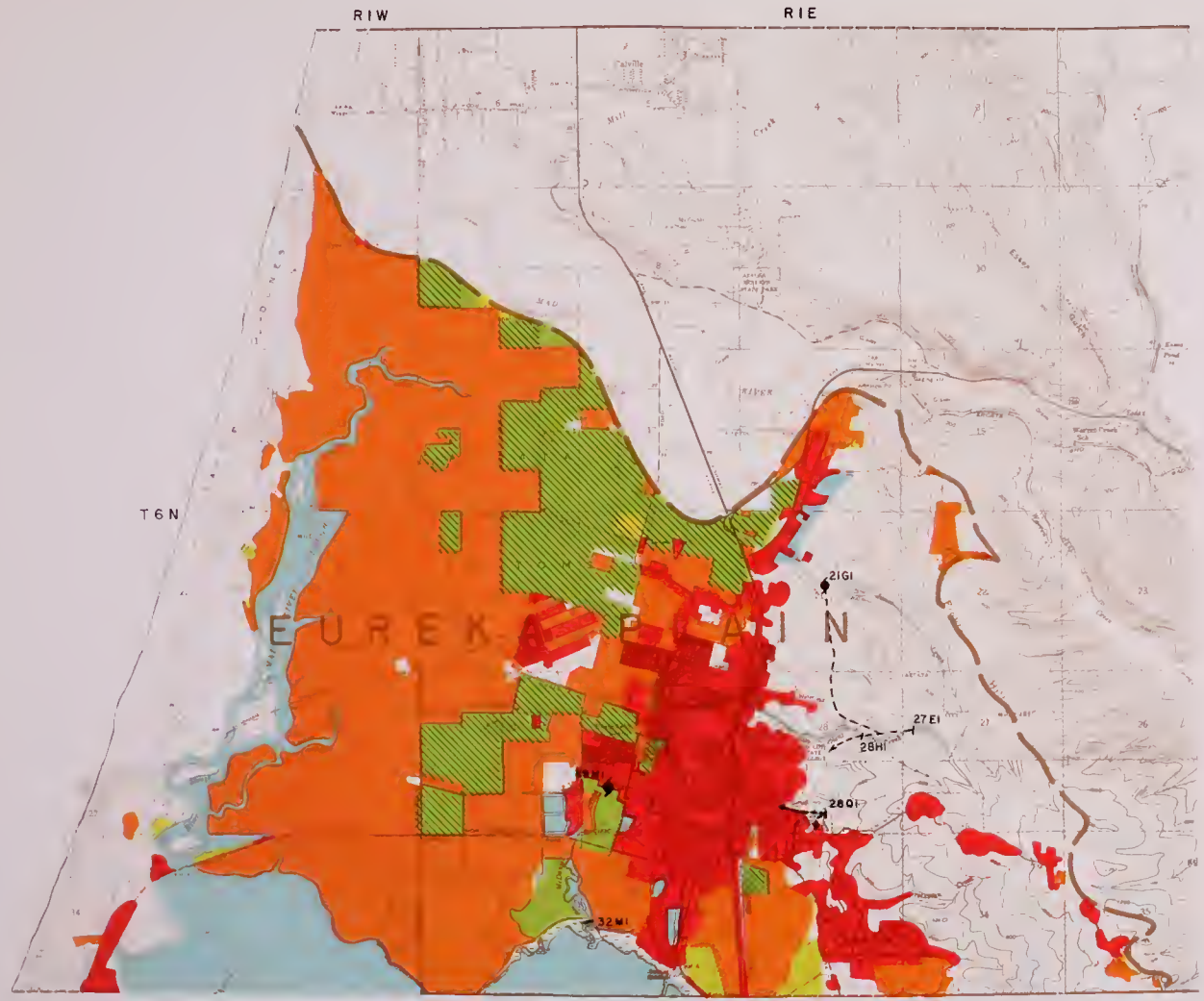
R1W
R1E
T6N
EUREKA PLAIN
21G1
27E1
28H1
28G1
32H1

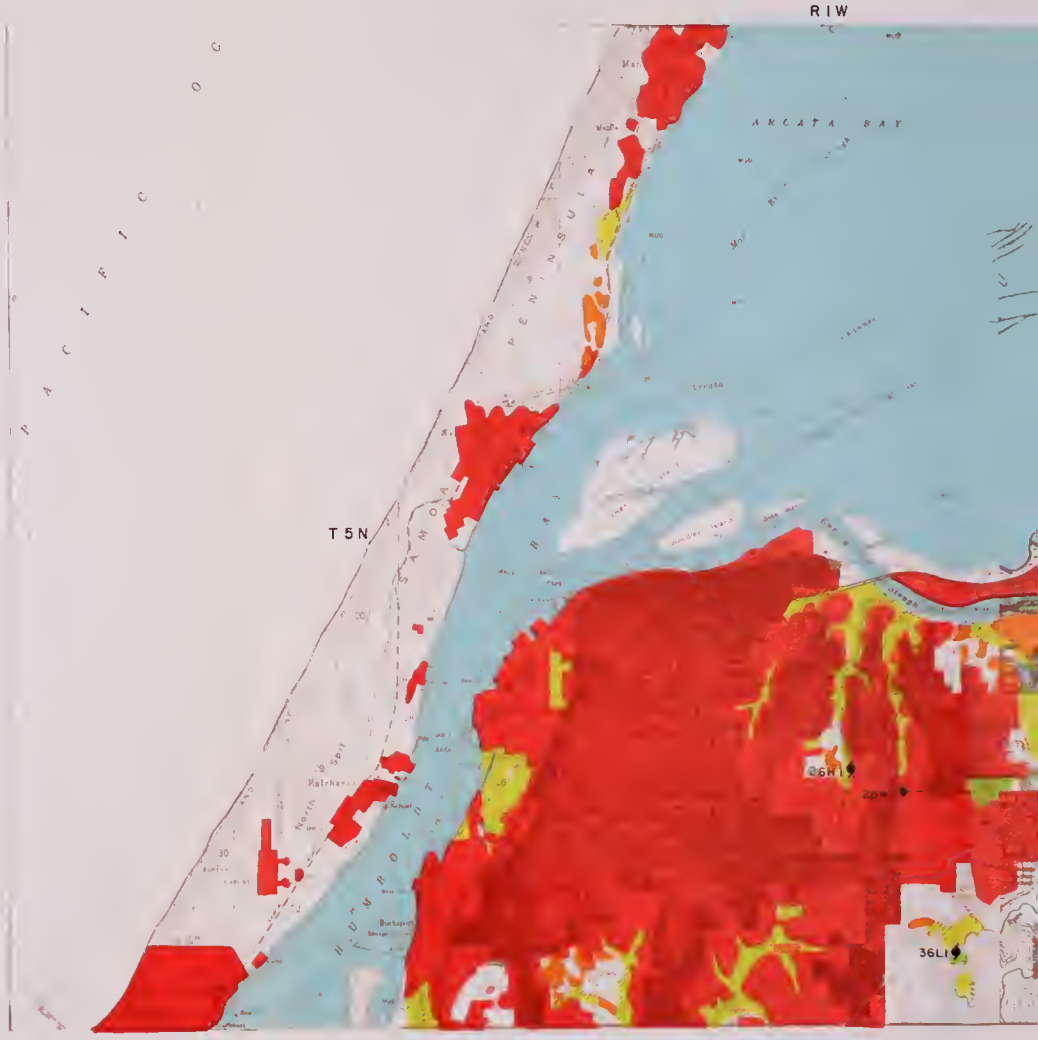
R1W
T5N
ARCATA BAY
PACIFIC OC
SAMOA PENINSULA
HUMBOLDT
26H1
36L1

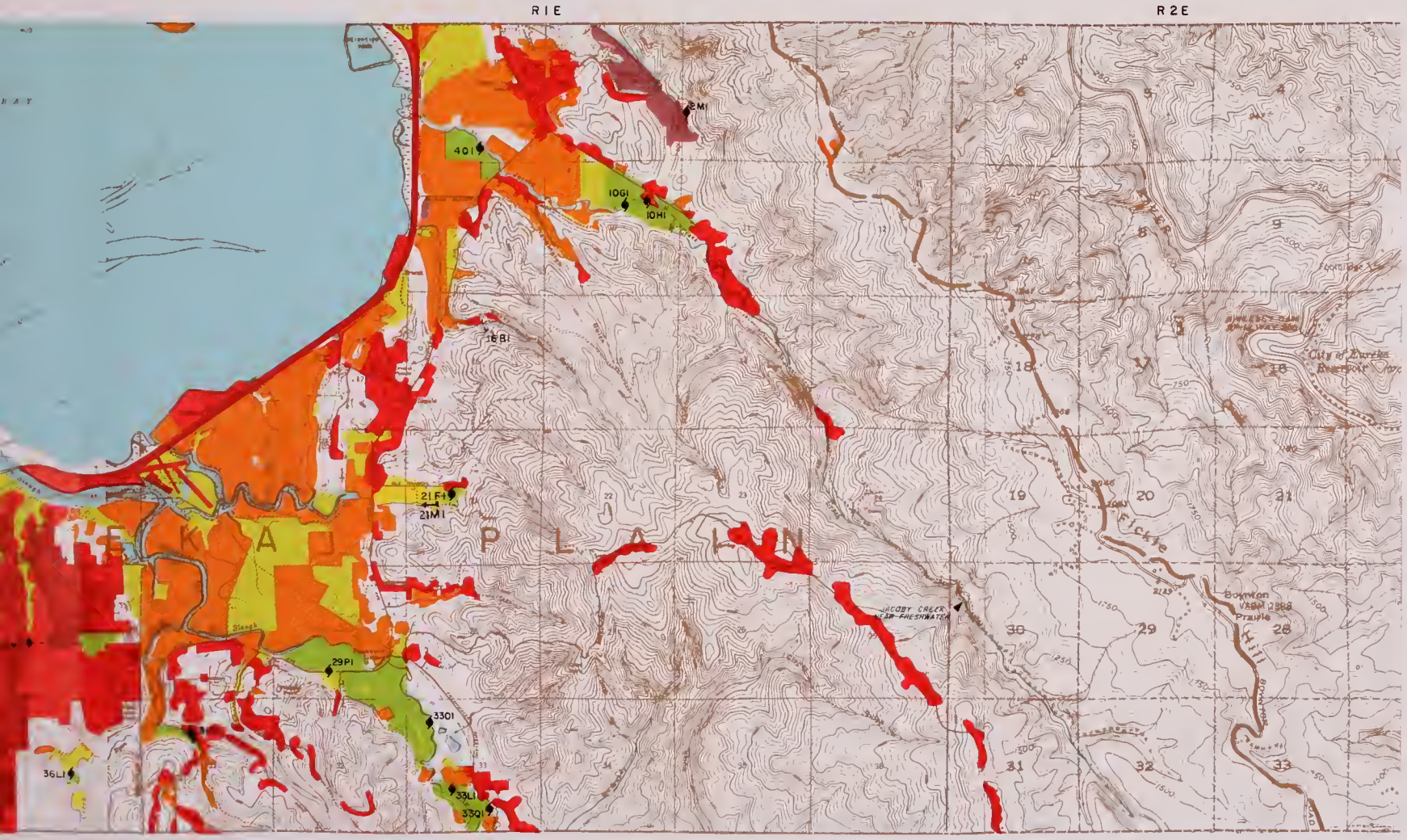

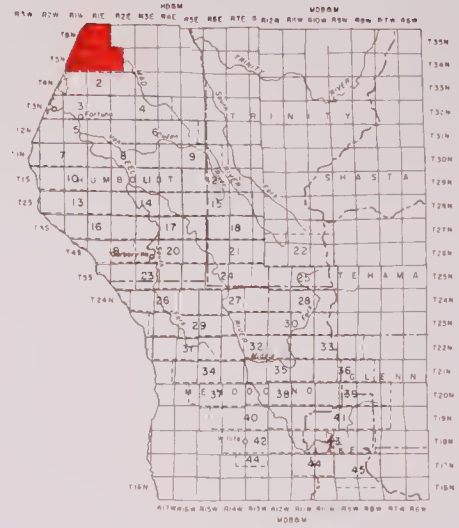

LEGEND

- GRAVITY DIVERSION
- PUMP DIVERSION
- DIVERSION CANAL OR DITCH
- NATURAL CHANNEL USED AS DITCH
- DIVERSION PIPE
- STREAM GAGING STATION
- POWERHOUSE
- HYDROGRAPHIC UNIT BOUNDARY
- SUBUNIT BOUNDARY

- LANDS RECEIVING FULL IRRIGATION
- LANDS RECEIVING PARTIAL IRRIGATION
- LANDS USUALLY IRRIGATED BUT IDLE OR FALLOW IN 1958
- NATURALLY IRRIGATED MEADOWLANDS
- DRY-FARMED LANDS
- URBAN LANDS
- RECREATIONAL LANDS
- LANDS IRRIGATED BY GROUND WATER
- MARSH LAND

KEY TO NUMBERING SYSTEM

DIVERSIONS SHOWN ARE NUMBERED BY TOWNSHIP, RANGE AND SUBDIVISON OF SECTION, eg DIVERSION 1N/3E-14L1

STATE OF CALIFORNIA
THE RESOURCES AGENCY OF CALIFORNIA
DEPARTMENT OF WATER RESOURCES
NORTHERN BRANCH

LAND AND WATER USE
EEL RIVER HYDROGRAPHIC UNIT

LAND AND WATER USE

T 5-6N, R1W-2E HB&M
1958

SCALE OF FEET
2000 0 2000 4000 6000

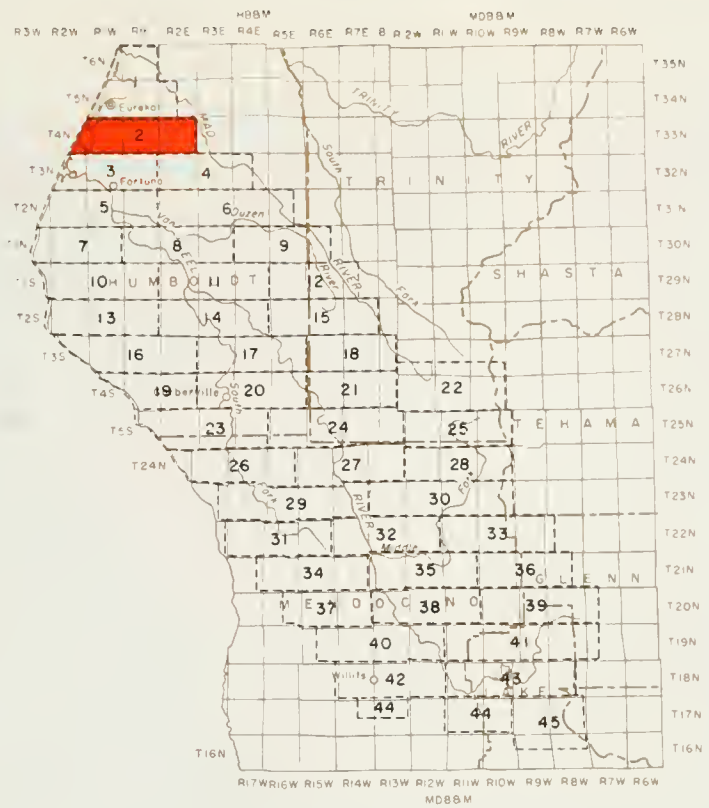

GRAVITY DIVERSION

PUMP DIVERSION

DIVERSION CANAL OR DITCH

NATURAL CHANNEL USED AS DITCH

DIVERSION PIPE

STREAM GAGING STATION

POWERHOUSE

HYDROGRAPHIC UNIT BOUNDARY

SUBUNIT BOUNDARY

LEGEND

LANDS RECEIVING FULL IRRIGATION

LANDS RECEIVING PARTIAL IRRIGATION

LANDS USUALLY IRRIGATED BUT IDLE OR FALLOW IN 1958

NATURALLY IRRIGATED MEADOWLANDS

DRY-FARMED LANDS

URBAN LANDS

RECREATIONAL LANDS

LANDS IRRIGATED BY GROUND WATER

MARSH LANDS

KEY TO NUMBERING SYSTEM

DIVERSIONS SHOWN ARE NUMBERED BY TOWNSHIP, RANGE AND SUBDIVISON OF SECTION, eg DIVERSION 1N/3E-14L1

STATE OF CALIFORNIA
THE RESOURCES AGENCY OF CALIFORNIA
DEPARTMENT OF WATER RESOURCES
NORTHERN BRANCH

LAND AND WATER USE
EEL RIVER HYDROGRAPHIC UNIT

LAND AND WATER USE

T 4 N, R 2W-3E HBBM

1958

SCALE OF FEET

2000 0 2000 4000 6000

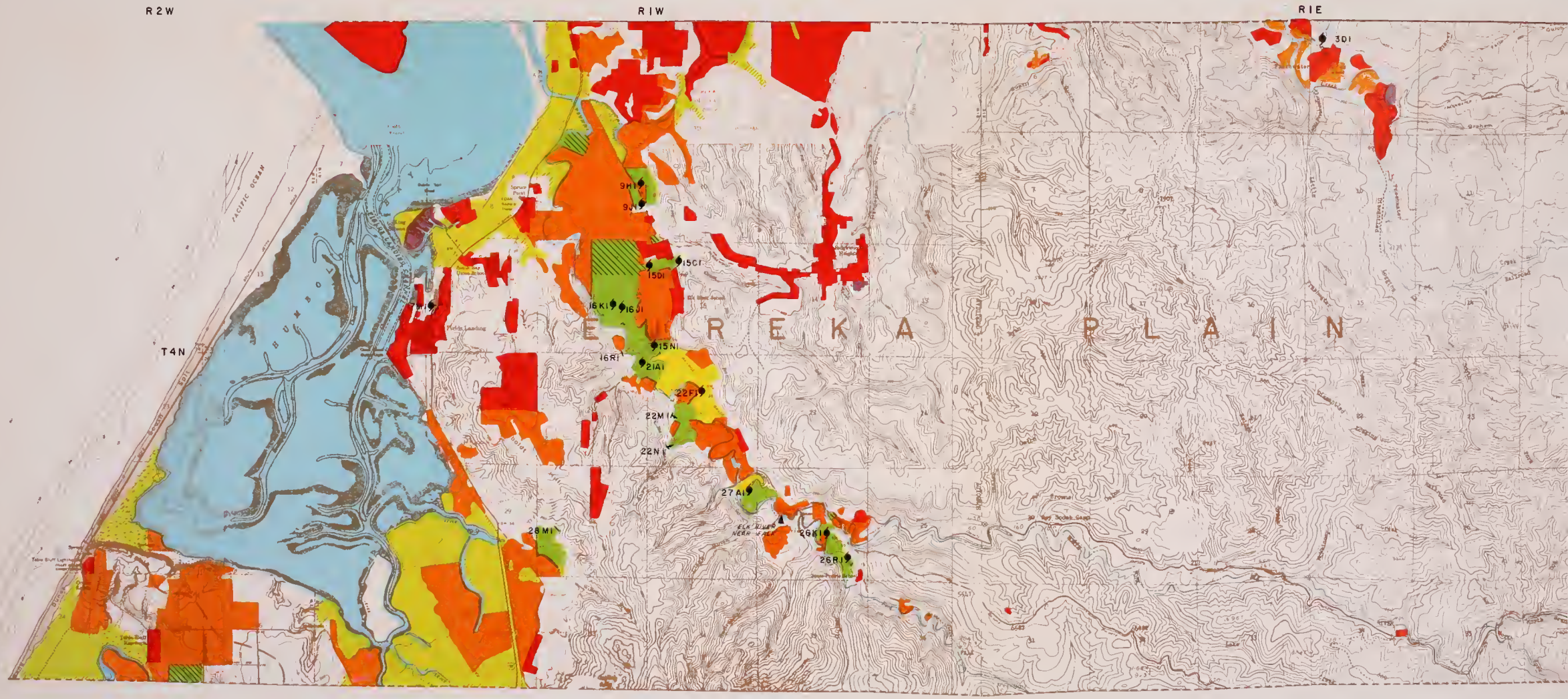
R2W
R1W
R1E
T4N
PACIFIC OCEAN
HUMBOLDT BAY
EUREKA PLAIN
Eureka
Fields Landing
Samoa
Table Bluff Lighthouse
ELK RIVER NEAR EUREKA
9H1
9J1
15C1
15D1
16K1
16J1
15N1
16R1
21A1
22F1
22M1
22N1
27A1
28M1
26K1
26R1
30D1

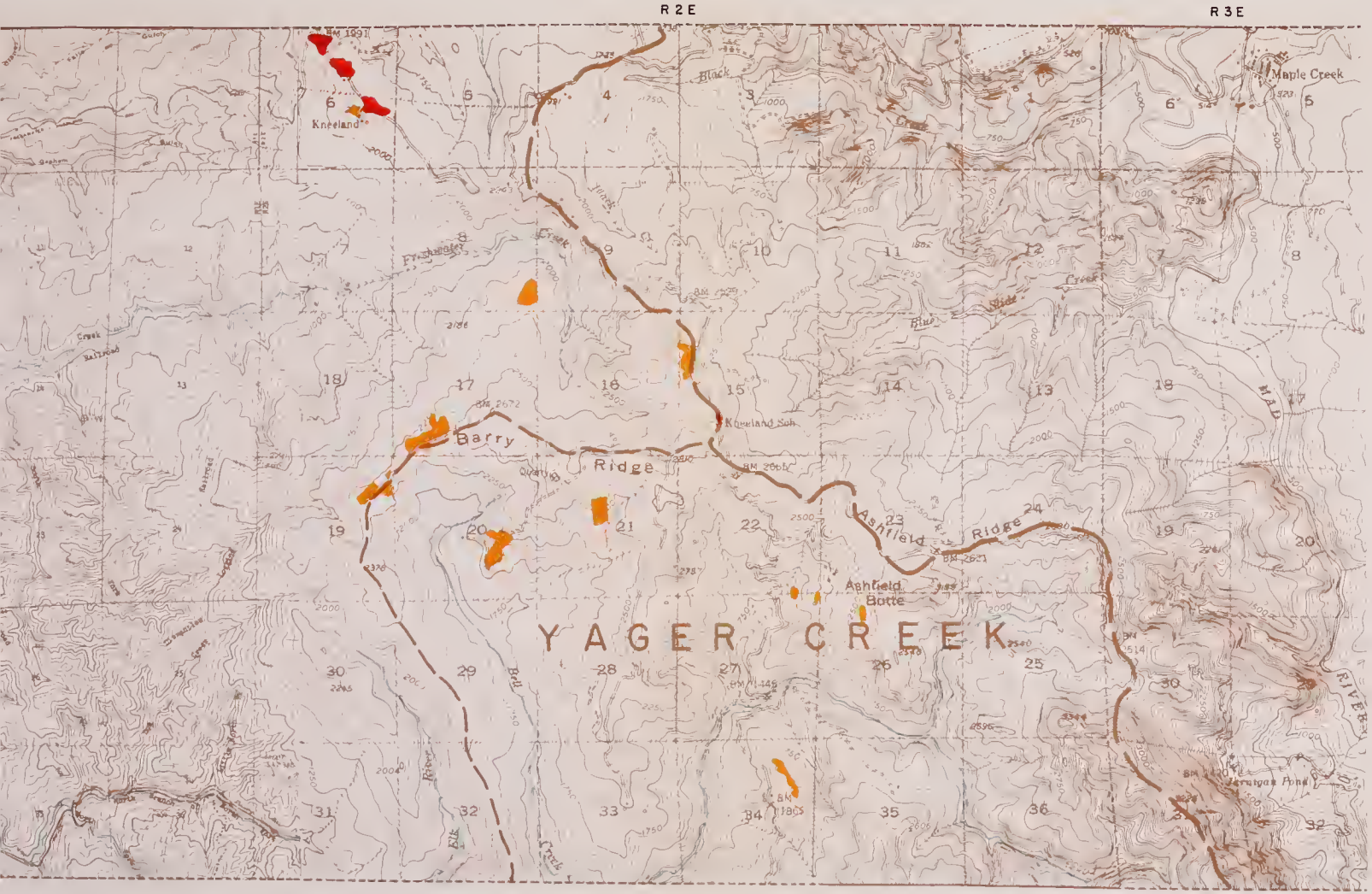

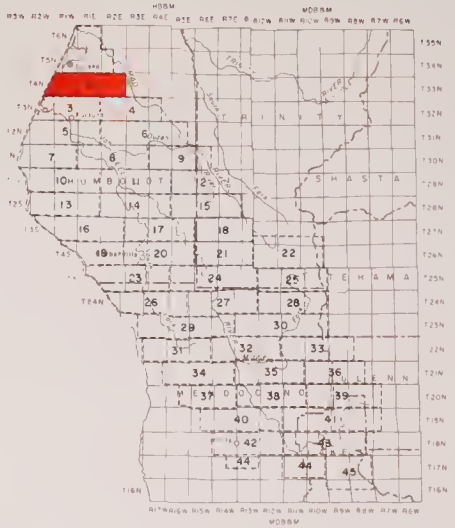

LEGEND

- GRAVITY DIVERSION
- PUMP DIVERSION
- DIVERSION CANAL OR DITCH
- NATURAL CHANNEL USED AS DITCH
- DIVERSION PIPE
- STREAM GAGING STATION
- POWERHOUSE
- HYDROGRAPHIC UNIT BOUNDARY
- SUBUNIT BOUNDARY

- LANDS RECEIVING FULL IRRIGATION
- LANDS RECEIVING PARTIAL IRRIGATION
- LANDS USUALLY IRRIGATED BUT IDLE OR FALLOW IN 1958
- NATURALLY IRRIGATED MEADOWLANDS
- DRY-FARMED LANDS
- URBAN LANDS
- RECREATIONAL LANDS
- LANDS IRRIGATED BY GROUND WATER
- MARSH LANDS

KEY TO NUMBERING SYSTEM

DIVERSIONS SHOWN ARE NUMBERED BY TOWNSHIP, RANGE AND SUBDIVISON OF SECTION, eg DIVERSION 1N/3E-14L1

STATE OF CALIFORNIA
THE RESOURCES AGENCY OF CALIFORNIA
DEPARTMENT OF WATER RESOURCES
NORTHERN BRANCH

LAND AND WATER USE
EEL RIVER HYDROGRAPHIC UNIT

LAND AND WATER USE

T 4 N, R 2W-3E HB&M
1958

SCALE OF FEET
2000 0 2000 4000 6000

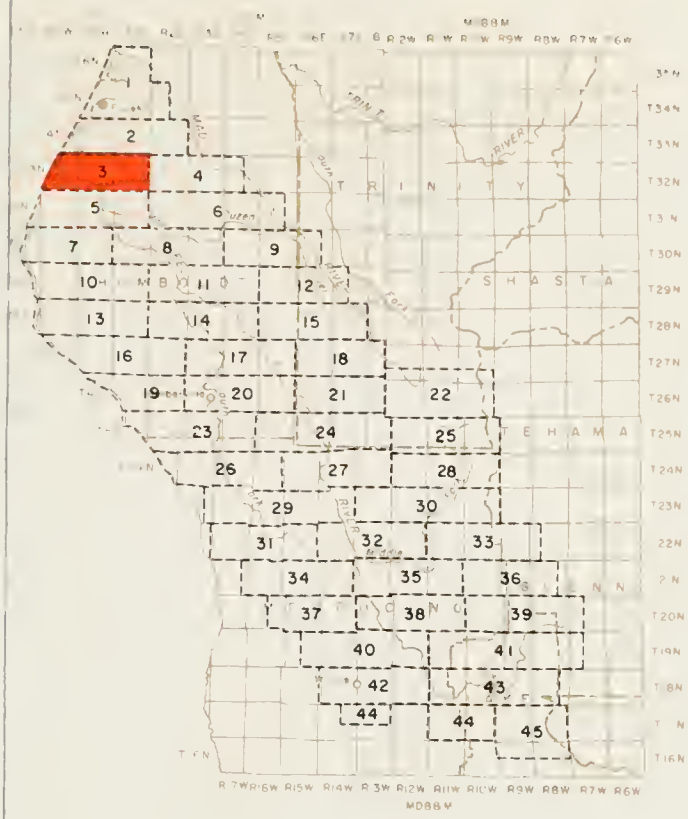

LEGEND

- GRAVITY DIVERSION
- PUMP DIVERSION
- DIVERSION CANAL OR DITCH
- NATURAL CHANNEL USED AS DITCH
- DIVERSION PIPE
- STREAM GAGING STATION
- POWERHOUSE
- HYDROGRAPHIC UNIT BOUNDARY
- SUBUNIT BOUNDARY

- LANDS RECEIVING FULL IRRIGATION
- LANDS RECEIVING PARTIAL IRRIGATION
- LANDS USUALLY IRRIGATED BUT IDLE OR FALLOW IN 1958
- NATURALLY IRRIGATED MEADOWLANDS
- DRY-FARMED LANDS
- URBAN LANDS
- RECREATIONAL LANDS
- LANDS IRRIGATED BY GROUND WATER
- MARSH LANDS

YSTEM

A
H
J
R

ERED BY
SON OF
-14L1

STATE OF CALIFORNIA
THE RESOURCES AGENCY OF CALIFORNIA
DEPARTMENT OF WATER RESOURCES
NORTHERN BRANCH

LAND AND WATER USE
EEL RIVER HYDROGRAPHIC UNIT

LAND AND WATER USE

T 3 N, R2W - 1E HB&M

1958

SCALE OF FEET

2000 0 2000 4000 6000

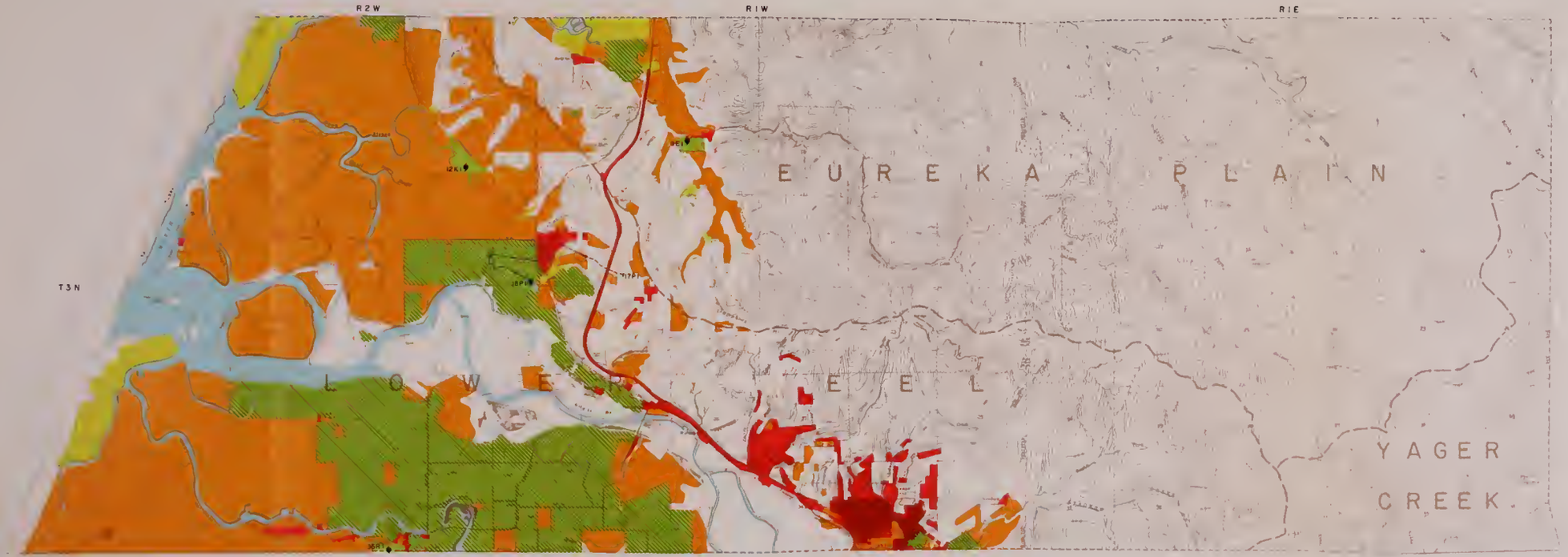



KEY TO NUMBERING SYSTEM



DIVERSIONS SHOWN ARE NUMBERED BY TOWNSHIP, RANGE AND SUBDIVISION OF SECTION, eg DIVERSION 12K1 IS 12K1

STATE OF CALIFORNIA
THE RESOURCES AGENCY OF CALIFORNIA
DEPARTMENT OF WATER RESOURCES
NORTHERN BRANCH
LAND AND WATER USE
EEL RIVER HYDROGRAPHIC UNIT

LAND AND WATER USE

T 3 N, R2W - 1E HB&M
1958

SCALE OF FEET
2000 0 2000 4000 6000

1
6
12
7
13
18
24
19
25
30
31
36
BEND
Ridge
Harts
Valley
3250
2500
1500
3000
2000

KEY TO NUMBERING SYSTEM



DIVERSIONS SHOWN ARE NUMBERED BY TOWNSHIP, RANGE AND SUBDIVISION OF SECTION e.g. DIVERSION NUMBER 4L

LEGEND

- GRAVITY DIVERSION
- PUMP DIVERSION
- DIVERSION CANAL OR DITCH
- NATURAL CHANNEL USED AS DITCH
- DIVERSION PIPE
- STREAM GAGING STATION
- POWERHOUSE
- HYDROGRAPHIC UNIT BOUNDARY
- COUNTY BOUNDARY
- LANDS RECEIVING FULL IRRIGATION
- LANDS RECEIVING PARTIAL IRRIGATION
- LANDS USUALLY IRRIGATED BUT IDLE OR FALLOW IN 1958
- NATURALLY IRRIGATED MEADOWLANDS
- DRY FARMED LANDS
- URBAN LANDS
- RECREATIONAL LANDS

STATE OF CALIFORNIA
THE RESOURCES AGENCY OF CALIFORNIA
DEPARTMENT OF WATER RESOURCES
NORTHERN BRANCH

LAND AND WATER USE
EEL RIVER HYDROGRAPHIC UNIT

LAND AND WATER USE

T 3 N, R 2-4 E HBBM

1958

SCALE OF FEET

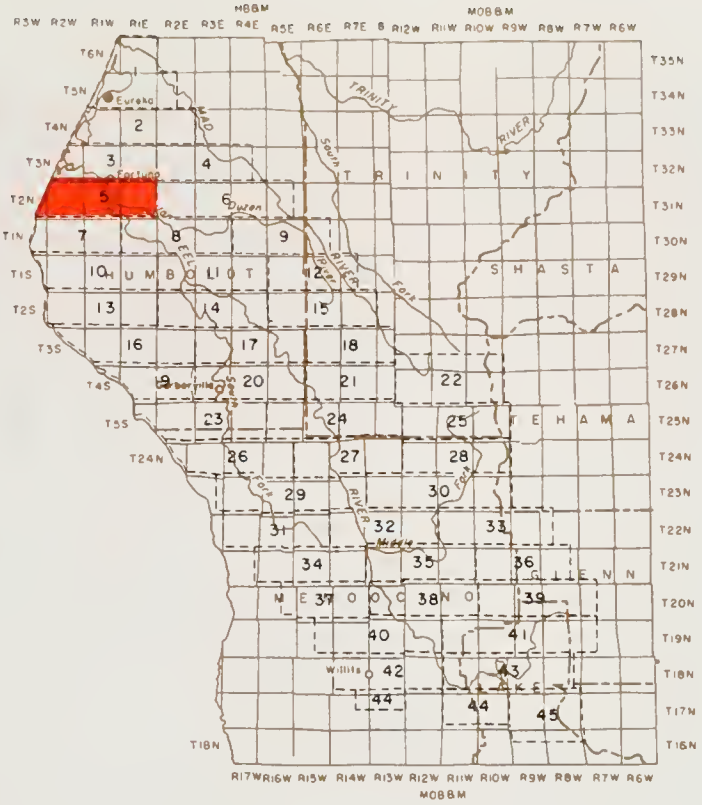

GRAVITY DIVERSION
PUMP DIVERSION
DIVERSION CANAL OR DITCH
NATURAL CHANNEL USED AS DITCH
DIVERSION PIPE
STREAM GAGING STATION
POWERHOUSE
HYDROGRAPHIC UNIT BOUNDARY
SUBUNIT BOUNDARY

LEGEND

LANDS RECEIVING FULL IRRIGATION
LANDS RECEIVING PARTIAL IRRIGATION
LANDS USUALLY IRRIGATED BUT IDLE OR FALLOW IN 1958
NATURALLY IRRIGATED MEADOWLANDS
DRY-FARMED LANDS
URBAN LANDS
RECREATIONAL LANDS
LANDS IRRIGATED BY GROUND WATER

EY TO NUMBERING SYSTEM

ERSIONS SHOWN ARE NUMBERED BY
WNSHIP, RANGE AND SUBDIVISON OF
CTION, eg DIVERSION 1N/3E-14L1

STATE OF CALIFORNIA
THE RESOURCES AGENCY OF CALIFORNIA
DEPARTMENT OF WATER RESOURCES
NORTHERN BRANCH

LAND AND WATER USE
EEL RIVER HYDROGRAPHIC UNIT

LAND AND WATER USE

T 2 N, R 3 W - 1E HBBM

1958

SCALE OF FEET
2000 0 2000 4000 6000

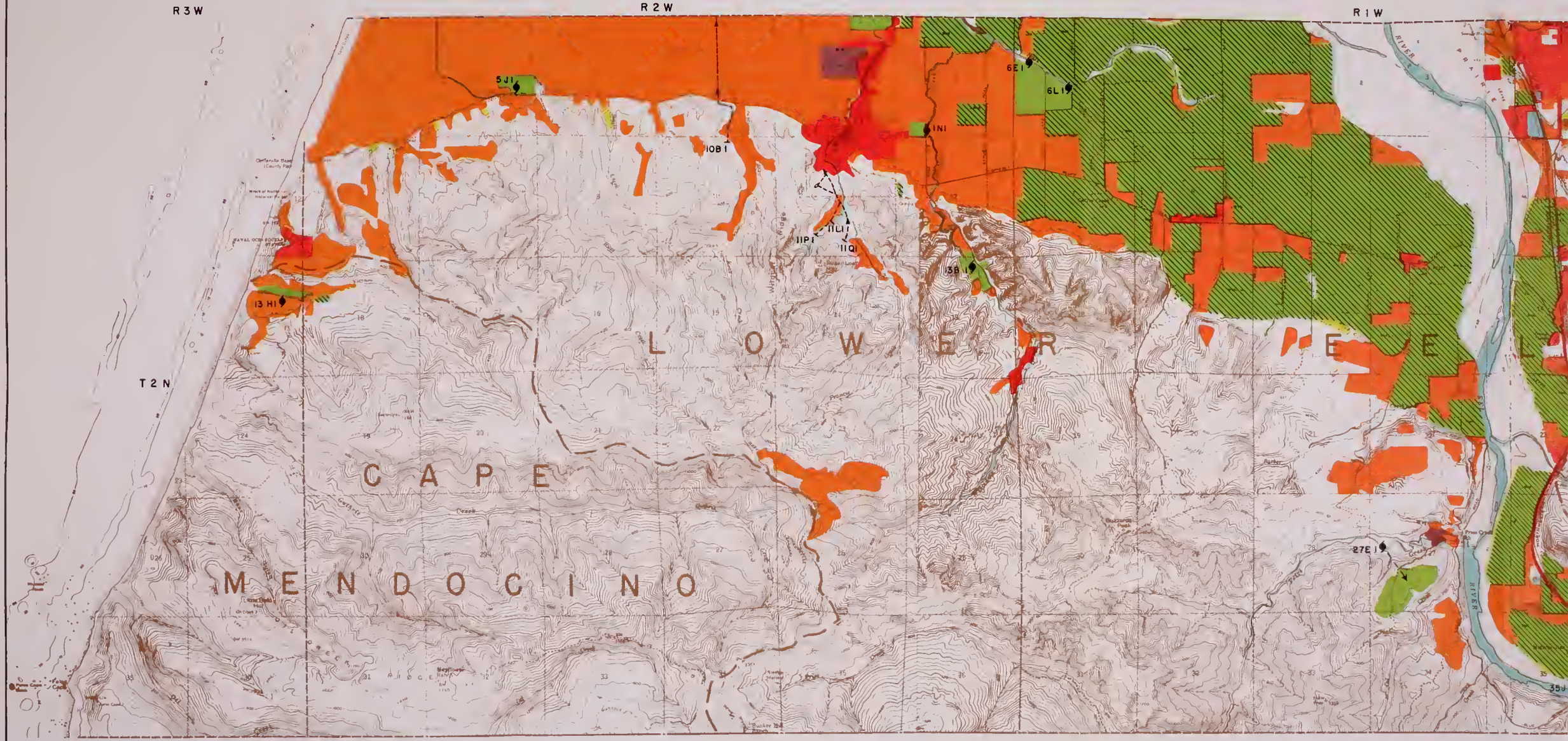
R3W
R2W
R1W
T2N
5J1
10B1
1N1
6E1
6L1
11P1
11L1
11Q1
13B1
13H1
27E1
L O W E R E E L
C A P E
M E N D O C I N O
RIVER
RIVER

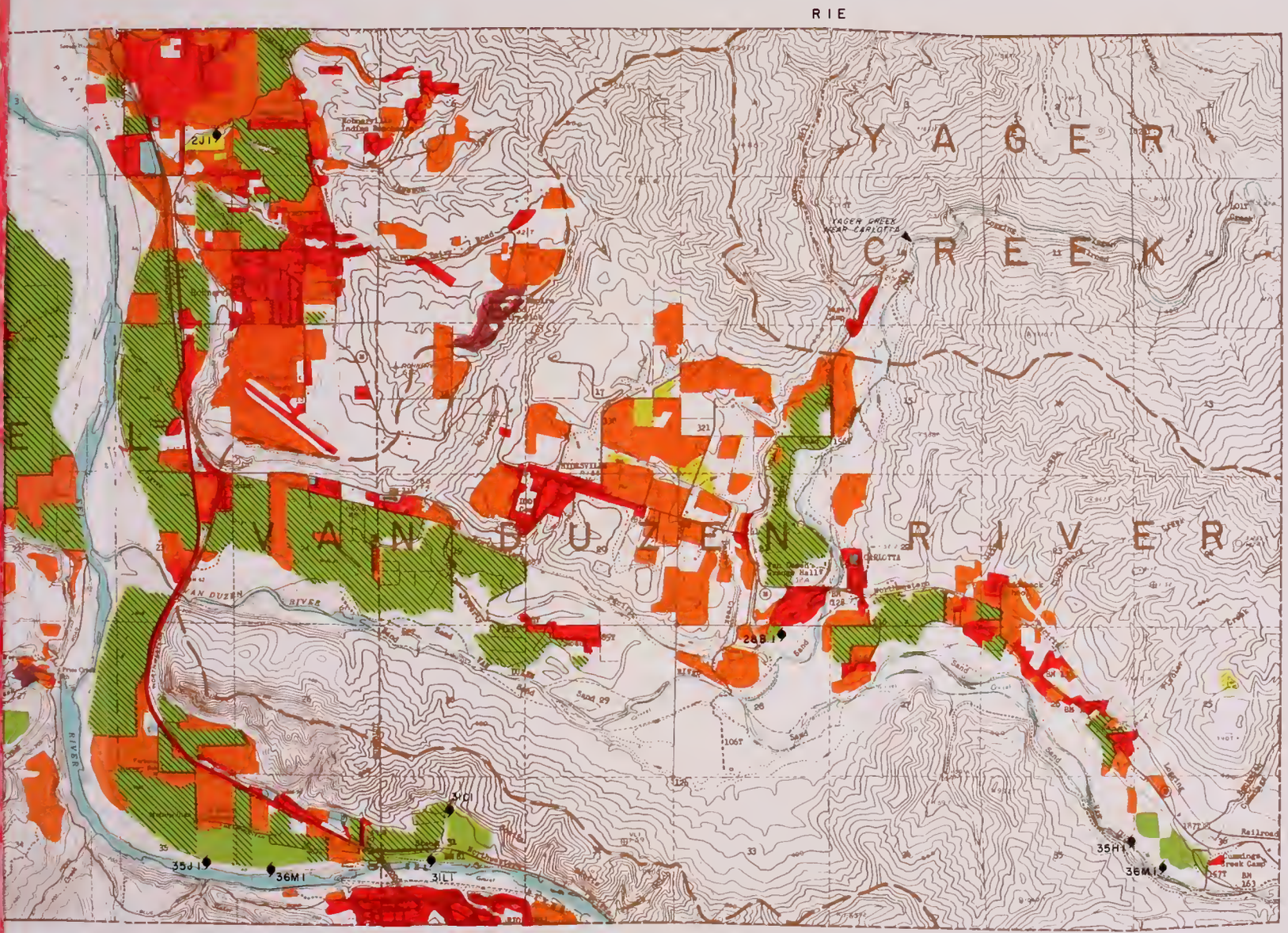

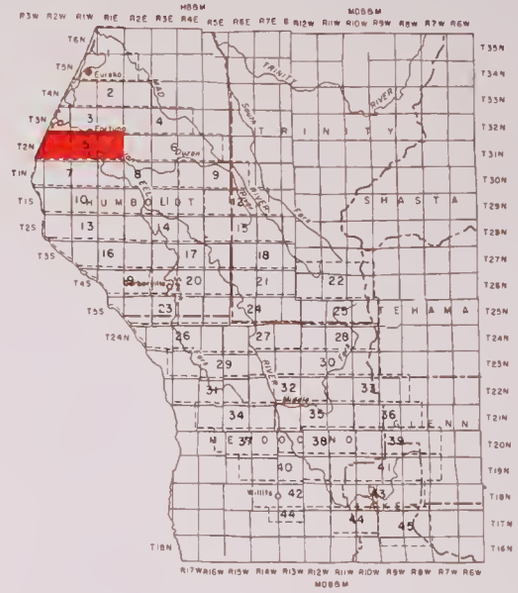

LEGEND

- GRAVITY DIVERSION
- PUMP DIVERSION
- DIVERSION CANAL OR DITCH
- NATURAL CHANNEL USED AS DITCH
- DIVERSION PIPE
- STREAM GAGING STATION
- POWERHOUSE
- HYDROGRAPHIC UNIT BOUNDARY
- SUBUNIT BOUNDARY

- LANDS RECEIVING FULL IRRIGATION
- LANDS RECEIVING PARTIAL IRRIGATION
- LANDS USUALLY IRRIGATED BUT IDLE OR FALLOW IN 1958
- NATURALLY IRRIGATED MEADOWLANDS
- DRY-FARMED LANDS
- URBAN LANDS
- RECREATIONAL LANDS
- LANDS IRRIGATED BY GROUND WATER

KEY TO NUMBERING SYSTEM

DIVERSIONS SHOWN ARE NUMBERED BY TOWNSHIP, RANGE AND SUBDIVISON OF SECTION, eg DIVERSION 1N/3E-14L1

STATE OF CALIFORNIA
THE RESOURCES AGENCY OF CALIFORNIA
DEPARTMENT OF WATER RESOURCES
NORTHERN BRANCH

LAND AND WATER USE
EEL RIVER HYDROGRAPHIC UNIT

LAND AND WATER USE
T 2 N, R 3 W - 1E HB&M
1958

SCALE OF FEET
2000 0 2000 4000 6000

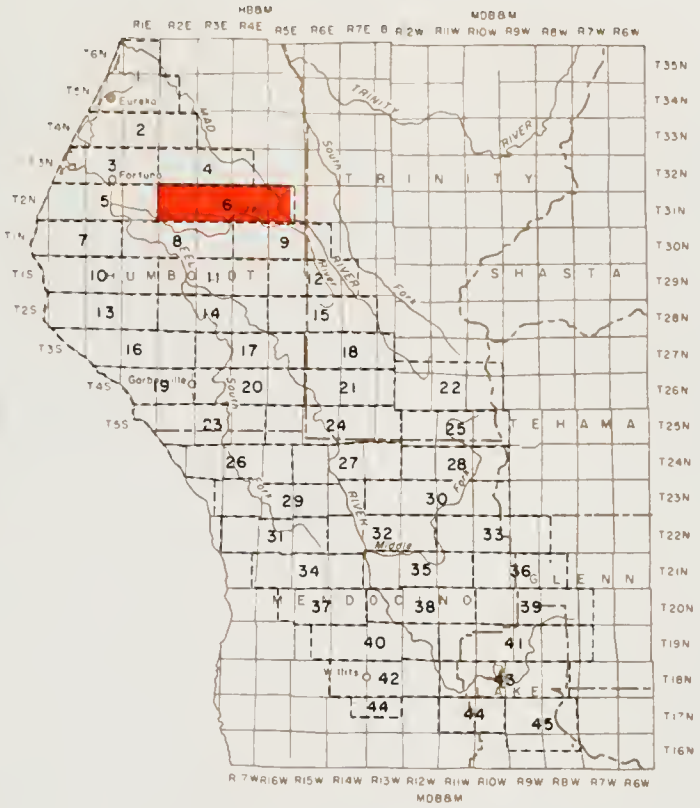

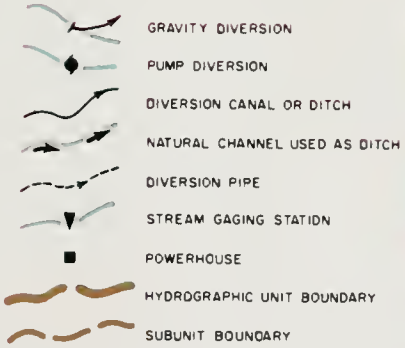

LEGEND

- LANDS RECEIVING FULL IRRIGATION
- LANDS RECEIVING PARTIAL IRRIGATION
- LANDS USUALLY IRRIGATED BUT IDLE OR FALLOW IN 1958
- NATURALLY IRRIGATED MEADOWLANDS
- DRY-FARMED LANDS
- URBAN LANDS
- RECREATIONAL LANDS

KEY TO NUMBERING SYSTEM

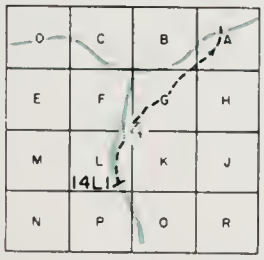

DIVERSIONS SHOWN ARE NUMBERED BY TOWNSHIP, RANGE AND SUBDIVISON OF SECTION, eg DIVERSION 1N/3E-14L1

STATE OF CALIFORNIA
THE RESOURCES AGENCY OF CALIFORNIA
DEPARTMENT OF WATER RESOURCES
NORTHERN BRANCH

LAND AND WATER USE
EEL RIVER HYDROGRAPHIC UNIT

LAND AND WATER USE

T 2 N, R 2 - 5 E HB&M
1958

SCALE OF FEET
2000 0 2000 4000 6000

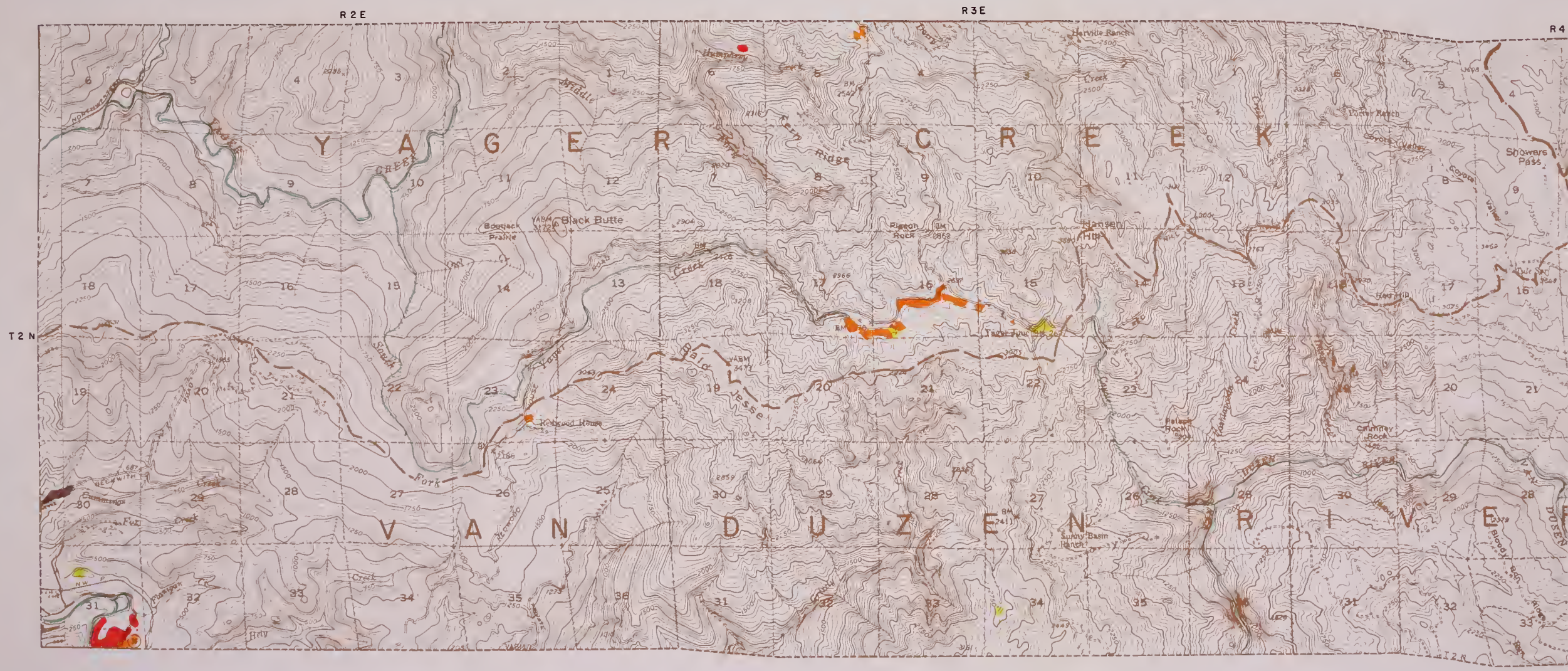
R2E
R3E
R4
T2N
T1N
YAGER CREEK
VAN DUZEN RIVER
Black Butte
Bald Hills
Rattlesnake Ridge
Redwood Creek
Redwood House
Harville Ranch
Showers Pass
Nursery Hill
Hard Hill
Sunny Basin Ranch
Elkhorn Ridge
Chimney Rock
Boosack Prairie
Cummings
Fuller Creek
Pioneer
Kenwood
Slough
Lower
Fork
Humbug
Creek
Ridge
Peary
Porter Ranch
Coyote
Weber
Rigdon Rock
Palmer Rock
Hardscrabble
Bissell
Bloody
Dusen

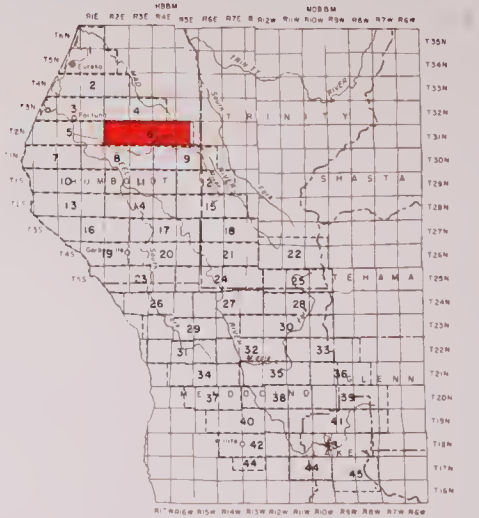

KEY TO NUMBERING SYSTEM

DIVERSIONS SHOWN ARE NUMBERED BY TOWNSHIP, RANGE AND SUBDIVISON OF SECTION, eg DIVERSION 1N/3E-14L1

STATE OF CALIFORNIA
THE RESOURCES AGENCY OF CALIFORNIA
DEPARTMENT OF WATER RESOURCES
NORTHERN BRANCH

LAND AND WATER USE
EEL RIVER HYDROGRAPHIC UNIT

LAND AND WATER USE

T 2 N, R 2-5 E HBBM

1958

SCALE OF FEET
2000 0 2000 4000 6000

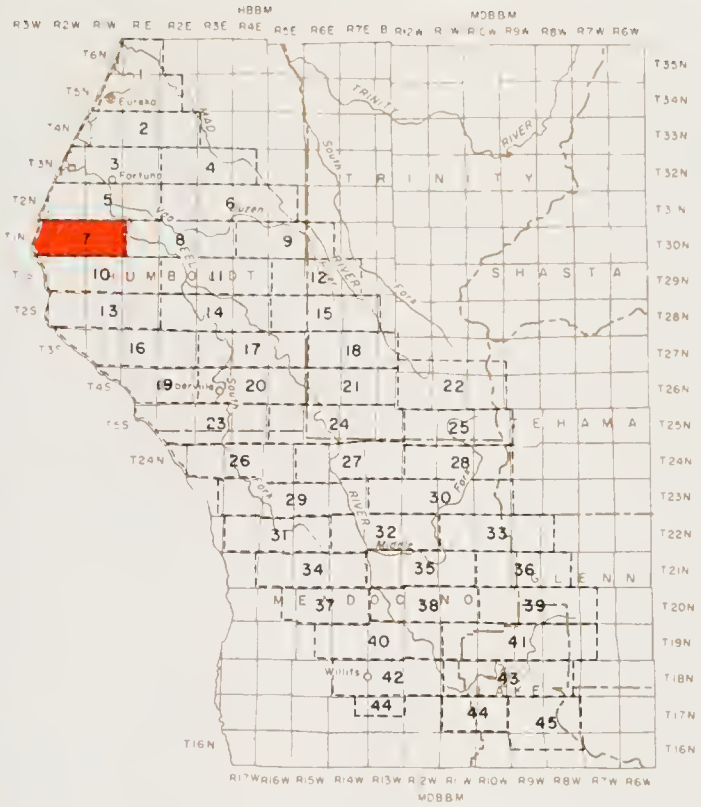
HBBM
MDBBM
R3W R2W R1W R1E R2E R3E R4E R5E R6E R7E R1W R1W R2W R3W R4W R5W R6W R7W R8W R9W R10W R1W R2W R3W R4W R5W R6W R7W R8W R9W R10W R11W R12W R13W R14W R15W R16W R17W
T6N T5N T4N T3N T2N T1N T1S T2S T3S T4S T5S T24N T35N T34N T33N T32N T31N T30N T29N T28N T27N T26N T25N T24N T23N T22N T21N T20N T19N T18N T17N T16N
Eureka
Fortuna
Ferndale
Loleta
Scotia
Garberville
Willits
TRINITY
SOUTH FORK
TRINITY RIVER
HUMBOLDT
SHASTA
GLENN
MENDOCINO
LAKE
1 2 3 4 5 6 7 8 9 10 11 12 13 14 15 16 17 18 19 20 21 22 23 24 25 26 27 28 29 30 31 32 33 34 35 36 37 38 39 40 41 42 43 44 45

LEGEND

- GRAVITY DIVERSION
- PUMP DIVERSION
- DIVERSION CANAL OR DITCH
- NATURAL CHANNEL USED AS DITCH
- DIVERSION PIPE
- STREAM GAGING STATION
- POWERHOUSE
- HYDROGRAPHIC UNIT BOUNDARY
- SUBUNIT BOUNDARY

- LANDS RECEIVING FULL IRRIGATION
- LANDS RECEIVING PARTIAL IRRIGATION
- LANDS USUALLY IRRIGATED BUT IDLE OR FALLOW IN 1958
- NATURALLY IRRIGATED MEADOWLANDS
- DRY-FARMED LANDS
- URBAN LANDS
- RECREATIONAL LANDS

ERING SYSTEM

ARE NUMBERED BY
ND SUBDIVISON OF
ION IN/3E-14L1

STATE OF CALIFORNIA
THE RESOURCES AGENCY OF CALIFORNIA
DEPARTMENT OF WATER RESOURCES
NORTHERN BRANCH

LAND AND WATER USE
EEL RIVER HYDROGRAPHIC UNIT

LAND AND WATER USE

T 1 N, R 1 - 3 W HB&M

1958

SCALE OF FEET
2000 0 2000 4000 6000

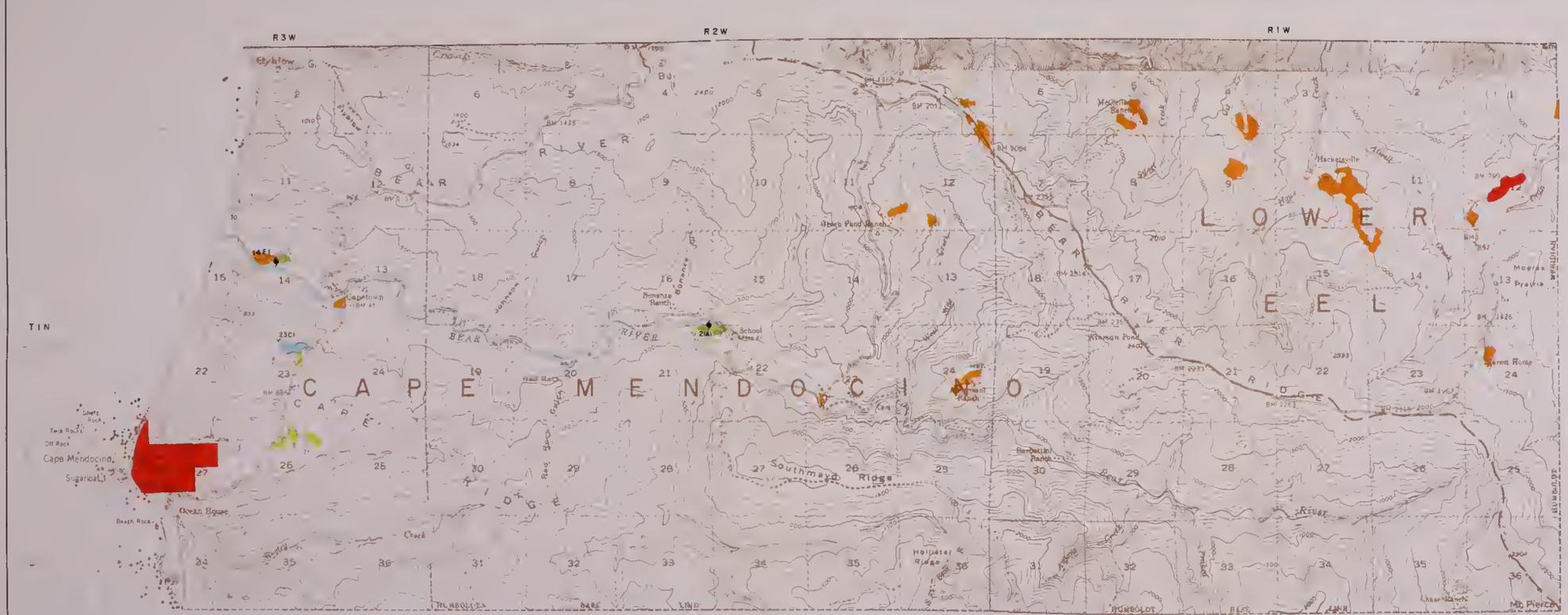

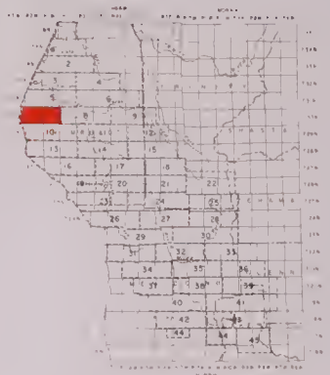

LEGEND

- GRAVITY DIVERSION
- PUMP DIVERSION
- DIVERSION CANAL OR DITCH
- NATURAL CHANNEL USED AS DITCH
- DIVERSION PIPE
- STREAM GAGING STATION
- POWERHOUSE
- HYDROGRAPHIC UNIT BOUNDARY
- SUBUNIT BOUNDARY

- LANDS RECEIVING FULL IRRIGATION
- LANDS RECEIVING PARTIAL IRRIGATION
- LANDS USUALLY IRRIGATED BUT IDLE OR FALLOW IN 1958
- NATURALLY IRRIGATED MEADOWLANDS
- DRY-FARMED LANDS
- URBAN LANDS
- RECREATIONAL LANDS

KEY TO NUMBERING SYSTEM

DIVERSIONS SHOWN ARE NUMBERED BY TOWNSHIP, RANGE AND SUBDIVISION OF SECTION, AS DIVERSION 1N 2E-16L1

STATE OF CALIFORNIA
THE RESOURCES AGENCY OF CALIFORNIA
DEPARTMENT OF WATER RESOURCES
NORTHERN BRANCH
LAND AND WATER USE
EEL RIVER HYDROGRAPHIC UNIT

LAND AND WATER USE

T 1 N, R 1 - 3 W HB&M
1958

SCALE OF FEET
2000 0 2000 4000 6000

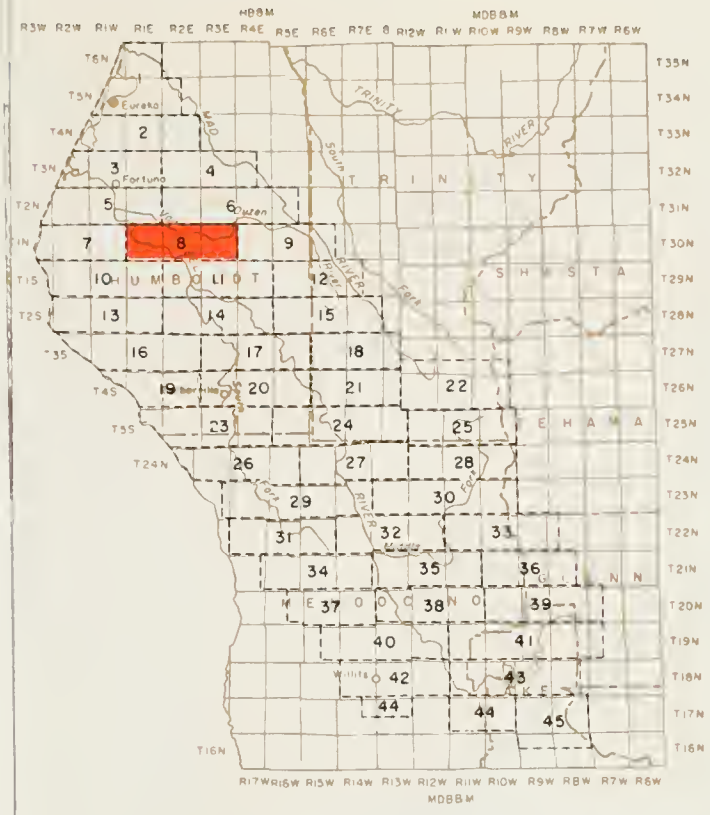

LEGEND

- GRAVITY DIVERSION
- PUMP DIVERSION
- DIVERSION CANAL OR DITCH
- NATURAL CHANNEL USED AS DITCH
- DIVERSION PIPE
- STREAM GAGING STATION
- POWERHOUSE
- HYDROGRAPHIC UNIT BOUNDARY
- SUBUNIT BOUNDARY

- LANDS RECEIVING FULL IRRIGATION
- LANDS RECEIVING PARTIAL IRRIGATION
- LANDS USUALLY IRRIGATED BUT IDLE OR FALLOW IN 1958
- NATURALLY IRRIGATED MEADOWLANDS
- DRY-FARMED LANDS
- URBAN LANDS
- RECREATIONAL LANDS
- LANDS IRRIGATED BY GROUND WATER
- LANDS IRRIGATED BY GROUND WATER AND SURFACE WATER

SYSTEM

A
H
J
R

BERED BY
VISION OF
E-141

STATE OF CALIFORNIA
THE RESOURCES AGENCY OF CALIFORNIA
DEPARTMENT OF WATER RESOURCES
NORTHERN BRANCH

LAND AND WATER USE
EEL RIVER HYDROGRAPHIC UNIT

LAND AND WATER USE
T 1 N, R 1-3 E HB&M
1958

SCALE OF FEET
2000 0 2000 4000 6000

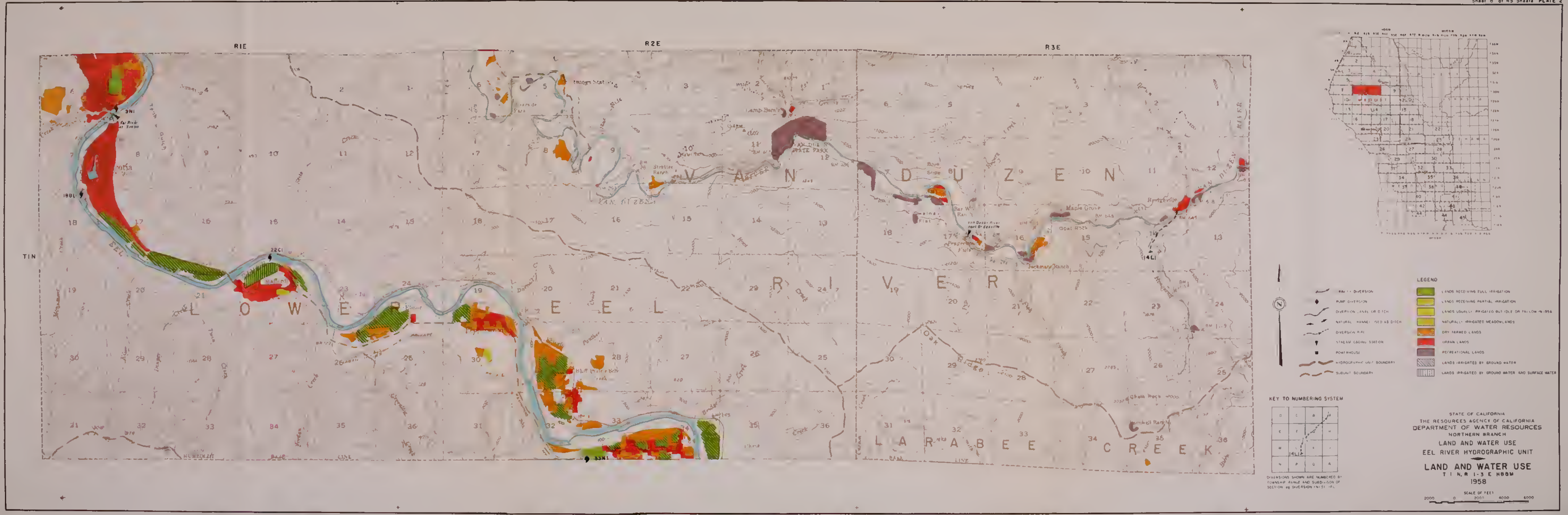
R1E
R2E
R3E
T1N
LOWER EEL
EEL RIVER
VAN DUZEN RIVER
LARABEE CREEK
Rohnerville
Carlotta
Bridgeville
Maple Grove
LEGEND
DRY FARMED LANDS
URBAN LANDS
RECREATIONAL LANDS
HYDROGRAPHIC UNIT BOUNDARY
SUBUNIT BOUNDARY
KEY TO NUMBERING SYSTEM
STATE OF CALIFORNIA
THE RESOURCES AGENCY OF CALIFORNIA
DEPARTMENT OF WATER RESOURCES
NORTHERN BRANCH
LAND AND WATER USE
EEL RIVER HYDROGRAPHIC UNIT
LAND AND WATER USE
T 1 N, R 1-3 E HB&M
1958
SCALE OF FEET
2000 0 2000 4000 6000

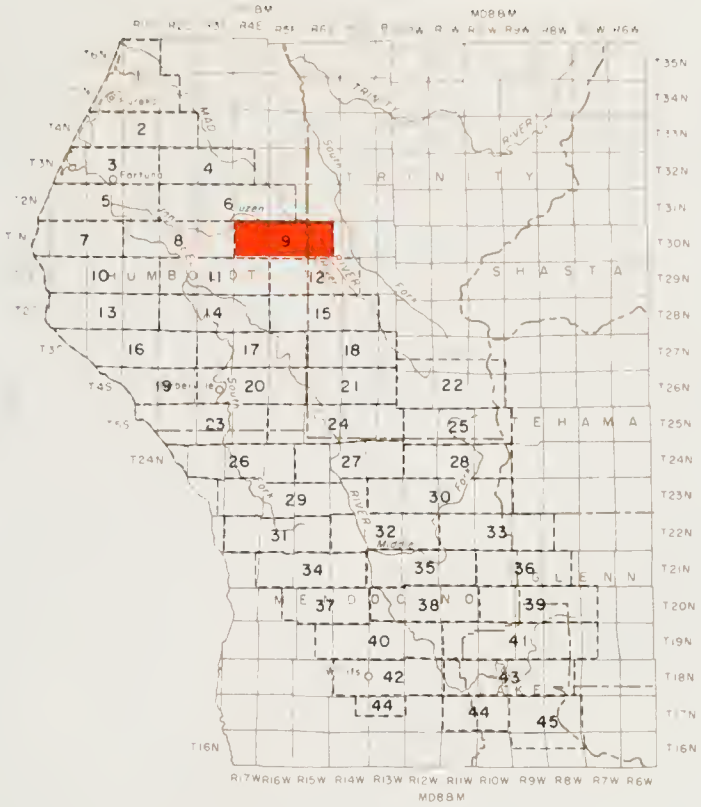

LEGEND

- GRAVITY DIVERSION
- PUMP DIVERSION
- DIVERSION CANAL OR DITCH
- NATURAL CHANNEL USED AS DITCH
- DIVERSION PIPE
- STREAM GAGING STATION
- POWERHOUSE
- HYDROGRAPHIC UNIT BOUNDARY
- SUBUNIT BOUNDARY

- LANDS RECEIVING FULL IRRIGATION
- LANDS RECEIVING PARTIAL IRRIGATION
- LANDS USUALLY IRRIGATED BUT IDLE OR FALLOW IN 1958
- NATURALLY IRRIGATED MEADOWLANDS
- DRY-FARMED LANDS
- URBAN LANDS
- RECREATIONAL LANDS
- MARSH LAND

ERING SYSTEM

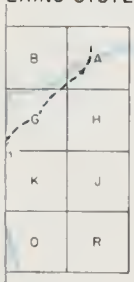

ARE NUMBERED BY
NO SUBDIVISON OF
ION IN 3E-14L1

STATE OF CALIFORNIA
THE RESOURCES AGENCY OF CALIFORNIA
DEPARTMENT OF WATER RESOURCES
NORTHERN BRANCH

LAND AND WATER USE
EEL RIVER HYDROGRAPHIC UNIT

LAND AND WATER USE

T 1 N, R 4 - 6 E HB&M

1958

SCALE OF FEET
2000 0 2000 4000 6000

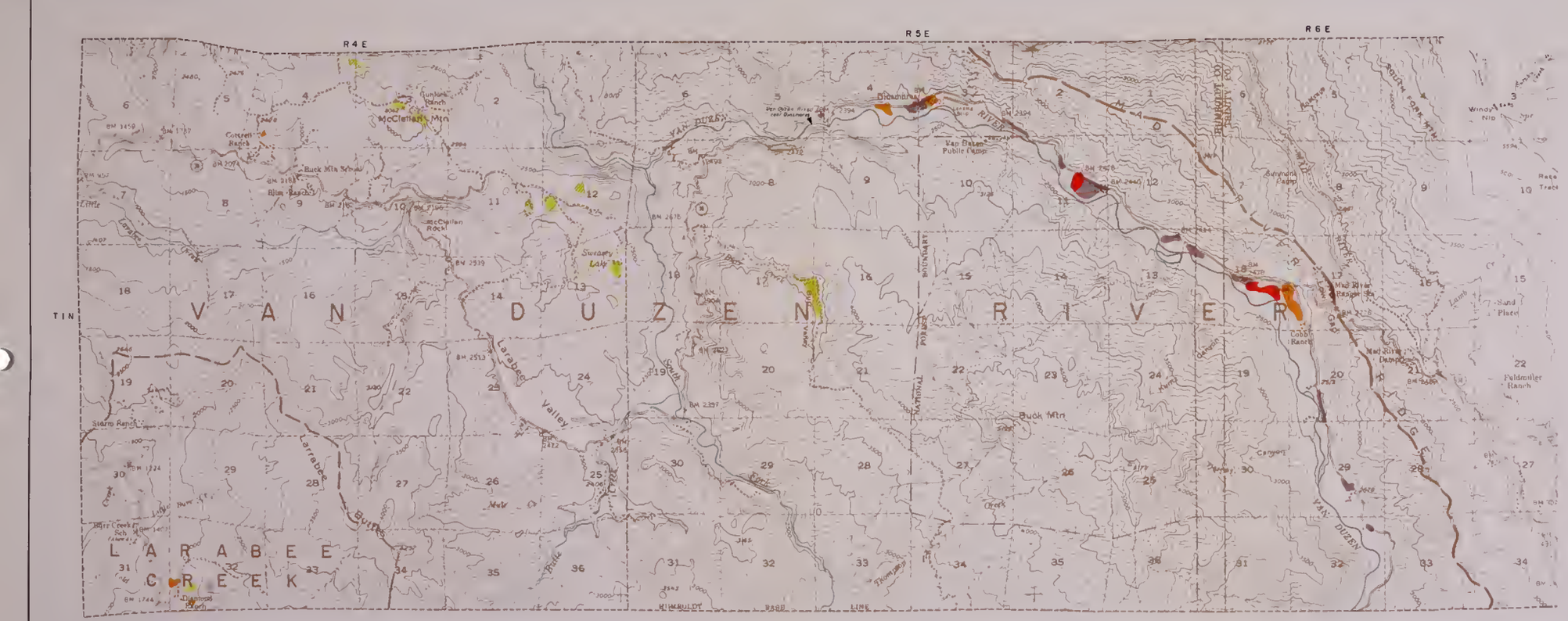

KEY TO NUMBERING SYSTEM

DIVERSIONS SHOWN ARE NUMBERED BY TOWNSHIP, RANGE AND SUBDIVISION OF SECTION, eg DIVERSION IN SE ¼ SW ¼

STATE OF CALIFORNIA
THE RESOURCES AGENCY OF CALIFORNIA
DEPARTMENT OF WATER RESOURCES
NORTHERN BRANCH
LAND AND WATER USE
EEL RIVER HYDROGRAPHIC UNIT

LAND AND WATER USE

T 1 N, R 4-6 E HBBM
1958

SCALE OF FEET
2000 0 2000 4000 6000

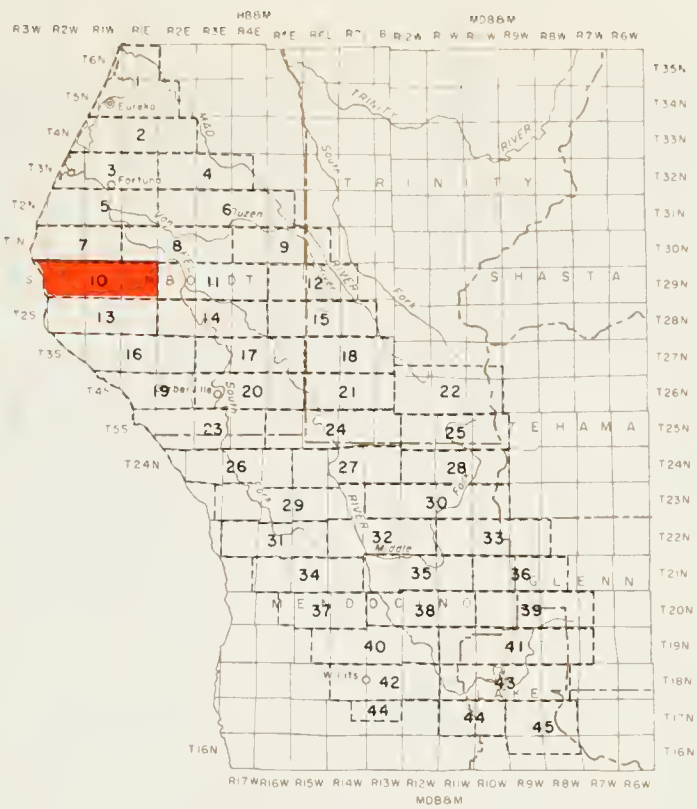

LEGEND

- GRAVITY DIVERSION
- PUMP DIVERSION
- DIVERSION CANAL OR DITCH
- NATURAL CHANNEL USED AS DITCH
- DIVERSION PIPE
- STREAM GAGING STATION
- POWERHOUSE
- HYDROGRAPHIC UNIT BOUNDARY
- SUBUNIT BOUNDARY

- LANDS RECEIVING FULL IRRIGATION
- LANDS RECEIVING PARTIAL IRRIGATION
- LANDS USUALLY IRRIGATED BUT IDLE OR FALLOW IN 1958
- NATURALLY IRRIGATED MEADOWLANDS
- DRY-FARMED LANDS
- URBAN LANDS
- RECREATIONAL LANDS

O NUMBERING SYSTEM

NS SHOWN ARE NUMBERED BY
, RANGE AND SUBDIVISON OF
eg DIVERSION 1N/3E-14L1

STATE OF CALIFORNIA
THE RESOURCES AGENCY OF CALIFORNIA
DEPARTMENT OF WATER RESOURCES
NORTHERN BRANCH

LAND AND WATER USE
EEL RIVER HYDROGRAPHIC UNIT

LAND AND WATER USE

T 1 S, R3W-1E HB&M

1958

SCALE OF FEET

2000 0 2000 4000 6000

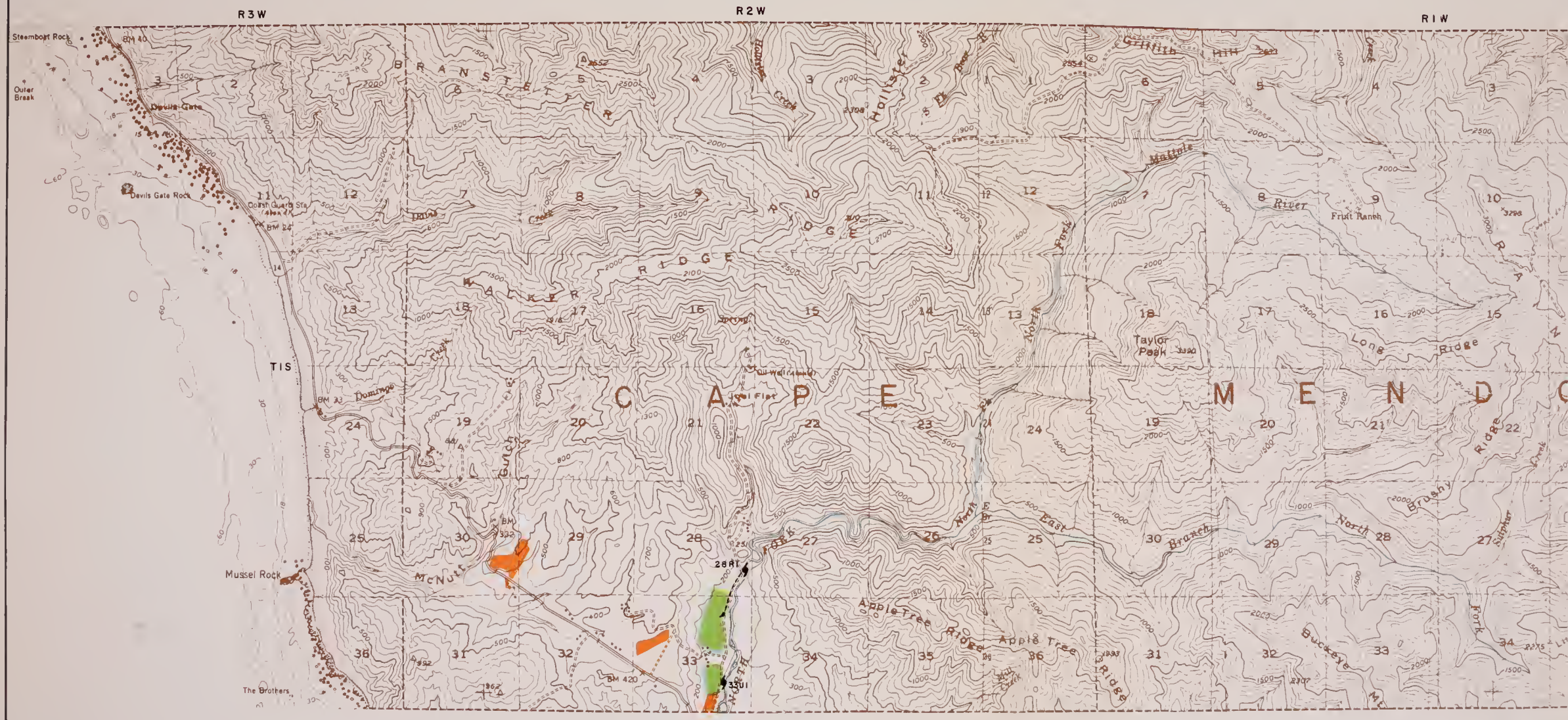
R3W
R2W
R1W
Steamboat Rock
Outer Break
Devils Gate
Devils Gate Rock
Coast Guard Sta
Mussel Rock
The Brothers
BRANSTETTER RIDGE
WALKER RIDGE
CAPE MENDO
Taylor Peak
Griffith Hill
Fruit Ranch
Long Ridge
Brushy Ridge
Buckeye Mt
Apple Tree Ridge
McNutt Gulch
Domingo Creek
Mallo Pass Creek
Frontier Creek
Juan Flat
North Fork
North East Fork
Middle Fork
Mallo Pass
Fruit Ranch
Lost Man Creek
T15
BM 40
BM 24
BM 32
BM 420
2681
3301

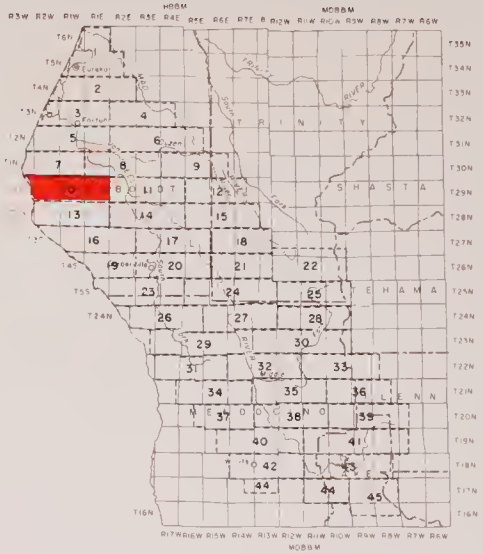

LEGEND

- LANDS RECEIVING FULL IRRIGATION
- LANDS RECEIVING PARTIAL IRRIGATION
- LANDS USUALLY IRRIGATED BUT IDLE OR FALLOW IN 1958
- NATURALLY IRRIGATED MEADOWLANDS
- DRY-FARMED LANDS
- URBAN LANDS
- RECREATIONAL LANDS

KEY TO NUMBERING SYSTEM

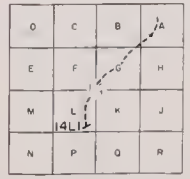

DIVERSIONS SHOWN ARE NUMBERED BY TOWNSHIP, RANGE AND SUBDIVISON OF SECTION, eg DIVERSION IN 13E-14L1

STATE OF CALIFORNIA
THE RESOURCES AGENCY OF CALIFORNIA
DEPARTMENT OF WATER RESOURCES
NORTHERN BRANCH

LAND AND WATER USE
EEL RIVER HYDROGRAPHIC UNIT

LAND AND WATER USE

T 1 S, R3W-1E HBBM
1958

SCALE OF FEET
2000 0 2000 4000 6000

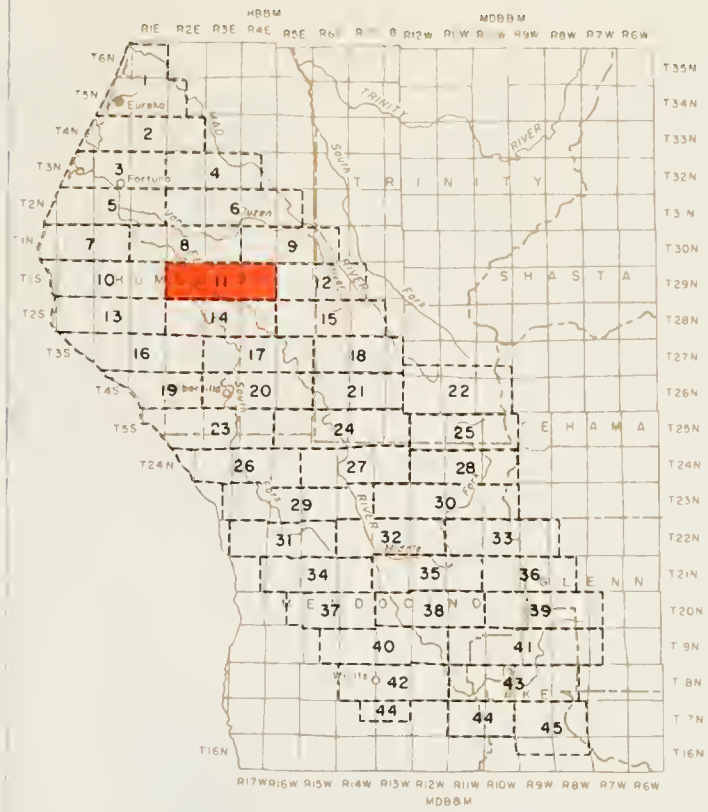

LEGEND

- GRAVITY DIVERSION
- PUMP DIVERSION
- DIVERSION CANAL OR DITCH
- NATURAL CHANNEL USED AS DITCH
- DIVERSION PIPE
- STREAM GAGING STATION
- POWERHOUSE
- HYDROGRAPHIC UNIT BOUNDARY
- SUBUNIT BOUNDARY

- LANDS RECEIVING FULL IRRIGATION
- LANDS RECEIVING PARTIAL IRRIGATION
- LANDS USUALLY IRRIGATED BUT IDLE OR FALLOW IN 1958
- NATURALLY IRRIGATED MEADOWLANDS
- DRY-FARMED LANDS
- URBAN LANDS
- RECREATIONAL LANDS
- LANDS IRRIGATED BY GROUND WATER
- MARSH LANDS

SYSTEM

MBERED BY
IVISDN OF
3E-14L1

STATE OF CALIFORNIA
THE RESOURCES AGENCY OF CALIFORNIA
DEPARTMENT OF WATER RESOURCES
NORTHERN BRANCH

LAND AND WATER USE
EEL RIVER HYDROGRAPHIC UNIT

LAND AND WATER USE

T 1 S, R 2 - 4 E HBBM
1958

SCALE OF FEET
2000 0 2000 4000 6000

LEGEND

- GRAVITY DIVERSION
- PUMP DIVERSION
- DIVERSION CANAL OR DITCH
- NATURAL CHANNEL USED AS DITCH
- DIVERSION PIPE
- STREAM GAGING STATION
- POWERHOUSE
- HYDROGRAPHIC UNIT BOUNDARY
- SUBUNIT BOUNDARY

- LANDS RECEIVING FULL IRRIGATION
- LANDS RECEIVING PARTIAL IRRIGATION
- LANDS USUALLY IRRIGATED BUT IDLE OR FALLOW IN 1958
- NATURALLY IRRIGATED MEADOW LANDS
- DRY FARMED LANDS
- URBAN LANDS
- RECREATIONAL LANDS
- LANDS IRRIGATED BY GROUND WATER
- MARSH LANDS

KEY TO NUMBERING SYSTEM

DIVERSIONS SHOWN ARE NUMBERED BY TOWNSHIP, RANGE AND SUBDIVISION OF SECTION AS DIVERSION (N/S)-(E/W)

STATE OF CALIFORNIA
THE RESOURCES AGENCY OF CALIFORNIA
DEPARTMENT OF WATER RESOURCES
NORTHERN BRANCH

LAND AND WATER USE
EEL RIVER HYDROGRAPHIC UNIT

LAND AND WATER USE
T 1 S., R 2 - 4 E. H.B.&M.
1958

SCALE OF FEET
2000 0 2000 4000 6000

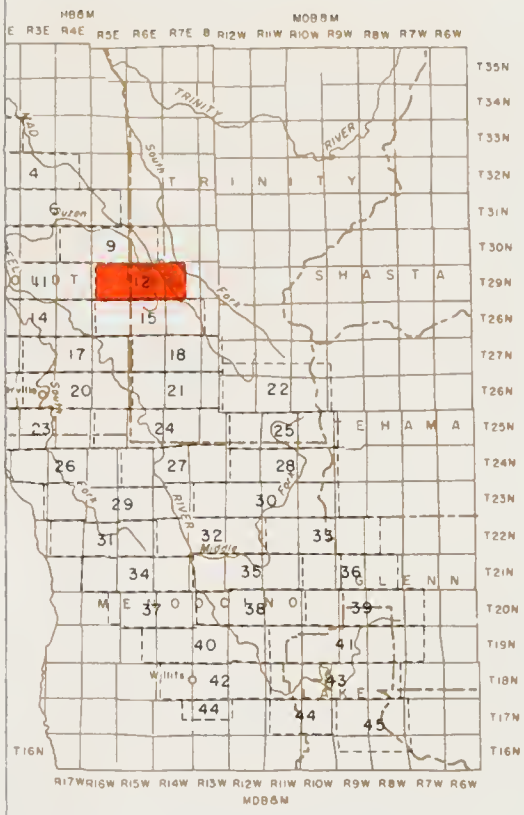

LEGEND

	LANDS RECEIVING FULL IRRIGATION
	LANDS RECEIVING PARTIAL IRRIGATION
	LANDS USUALLY IRRIGATED BUT IDLE OR FALLOW IN 1958
	NATURALLY IRRIGATED MEADOWLANDS
	DRY-FARMED LANDS
	URBAN LANDS
	RECREATIONAL LANDS

)ON

L OR DITCH

EL USED AS DITCH

STATION

NIT BOUNDARY

ARY

STATE OF CALIFORNIA
THE RESOURCES AGENCY OF CALIFORNIA
DEPARTMENT OF WATER RESOURCES
NORTHERN BRANCH

LAND AND WATER USE
EEL RIVER HYDROGRAPHIC UNIT

LAND AND WATER USE

T 1 S, R 5-7 E HB&M

1958

SCALE OF FEET

2000 0 2000 4000 6000

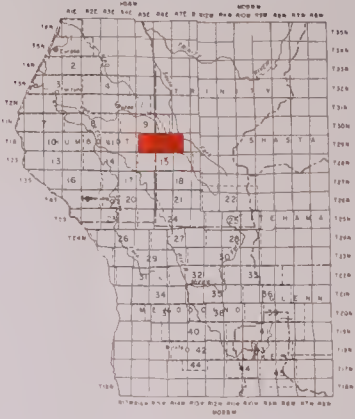

LEGEND

- GRAVITY DIVERSION
- PUMP DIVERSION
- DIVERSION CANAL OR DITCH
- NATURAL CHANNEL USED AS DITCH
- DIVERSION PIPE
- STREAM GAGING STATION
- POWERHOUSE
- HYDROGRAPHIC UNIT BOUNDARY
- SUBUNIT BOUNDARY

- LANDS RECEIVING FULL IRRIGATION
- LANDS RECEIVING PARTIAL IRRIGATION
- LANDS USUALLY IRRIGATED BUT IDLE OR FALLOW IN 1958
- NATURALLY IRRIGATED MEADOWLANDS
- DRY FARMED LANDS
- URBAN LANDS
- RECREATIONAL LANDS

KEY TO NUMBERING SYSTEM



DIVERSIONS SHOWN ARE NUMBERED BY TOWNSHIP, RANGE AND SUBDIVISION OF SECTION, eg DIVERSION 1N/3E-4L1

STATE OF CALIFORNIA
THE RESOURCES AGENCY OF CALIFORNIA
DEPARTMENT OF WATER RESOURCES
NORTHERN BRANCH

LAND AND WATER USE
EEL RIVER HYDROGRAPHIC UNIT

LAND AND WATER USE
T 1 S, R 5-7 E HBBM
1958

SCALE OF FEET
2000 0 2000 4000 6000

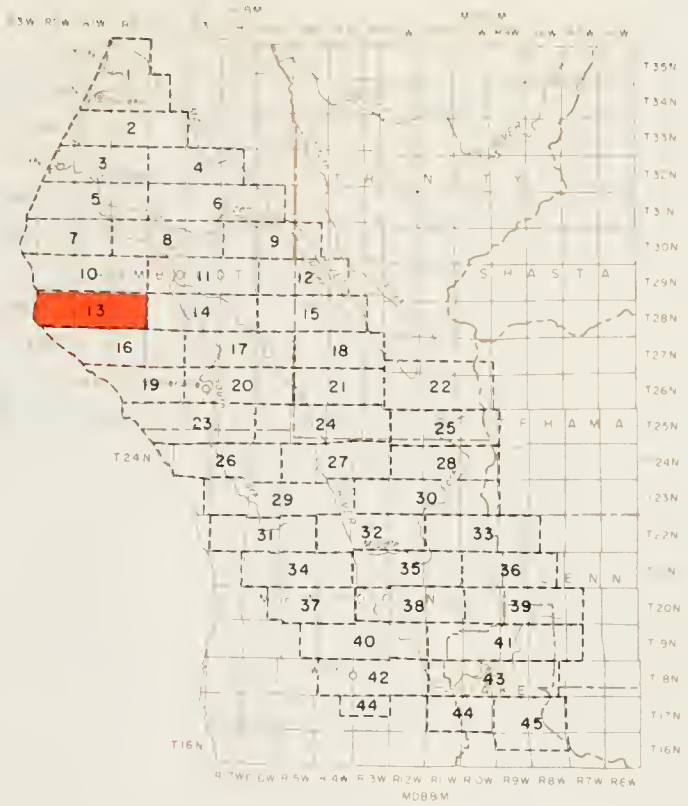

LEGEND

- GRAVITY DIVERSION
- PUMP DIVERSION
- DIVERSION CANAL OR DITCH
- NATURAL CHANNEL USED AS DITCH
- DIVERSION PIPE
- STREAM GAGING STATION
- POWERHOUSE
- HYDROGRAPHIC UNIT BOUNDARY
- SUBUNIT BOUNDARY

- LANDS RECEIVING FULL IRRIGATION
- LANDS RECEIVING PARTIAL IRRIGATION
- LANDS USUALLY IRRIGATED BUT IDLE OR FALLOW IN 1958
- NATURALLY IRRIGATED MEADOWLANDS
- DRY-FARMED LANDS
- URBAN LANDS
- RECREATIONAL LANDS
- LANDS IRRIGATED BY GROUND WATER

NUMBERING SYSTEM

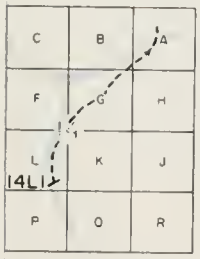

SHOWN ARE NUMBERED BY
RANGE AND SUBDIVISON OF
DIVERSION IN/3E-14L1

STATE OF CALIFORNIA
THE RESOURCES AGENCY OF CALIFORNIA
DEPARTMENT OF WATER RESOURCES
NORTHERN BRANCH

LAND AND WATER USE
EEL RIVER HYDROGRAPHIC UNIT

LAND AND WATER USE

T 2 S, R 3 W - 1 E H B&M

1958

SCALE OF FEET

2000 0 2000 4000 6000

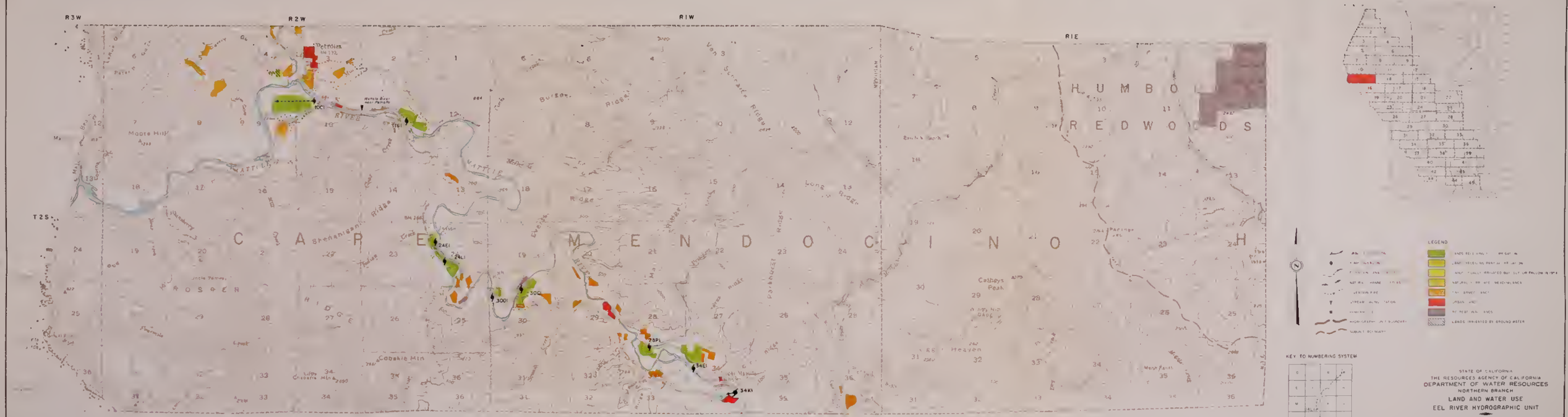
R3W
R2W
R1W
R1E
T2S
Petrolia
Mattole River near Petrolia
Honeydew
Moore Hill
Shenanigan Ridge
Cooskie Mtn
Bear Harbor
Cahto Peak
Cahto Mtn
Colleys Peak
Mount Heaven
Burgess Ridge
Van Scoyoc Ridge
Long Ridge
Eversole Ridge
Parkhurst Ridge
Lone Ridge
Bear Creek
Mattole River
Eel River
Eel River
Van Duzen River
Bull Creek
Stream gaging station
Hydrographic unit boundary
Subunit boundary
Key to numbering system
Diversions shown are numbered by township, range and subdivision of section as diversion no. 30 101
LEGEND
Lands irrigated by ground water
STATE OF CALIFORNIA
THE RESOURCES AGENCY OF CALIFORNIA
DEPARTMENT OF WATER RESOURCES
NORTHERN BRANCH
LAND AND WATER USE
EEL RIVER HYDROGRAPHIC UNIT
LAND AND WATER USE
T2S,R3W-R1E HB&M
1958
SCALE OF FEET
2000 0 2000 4000 6000

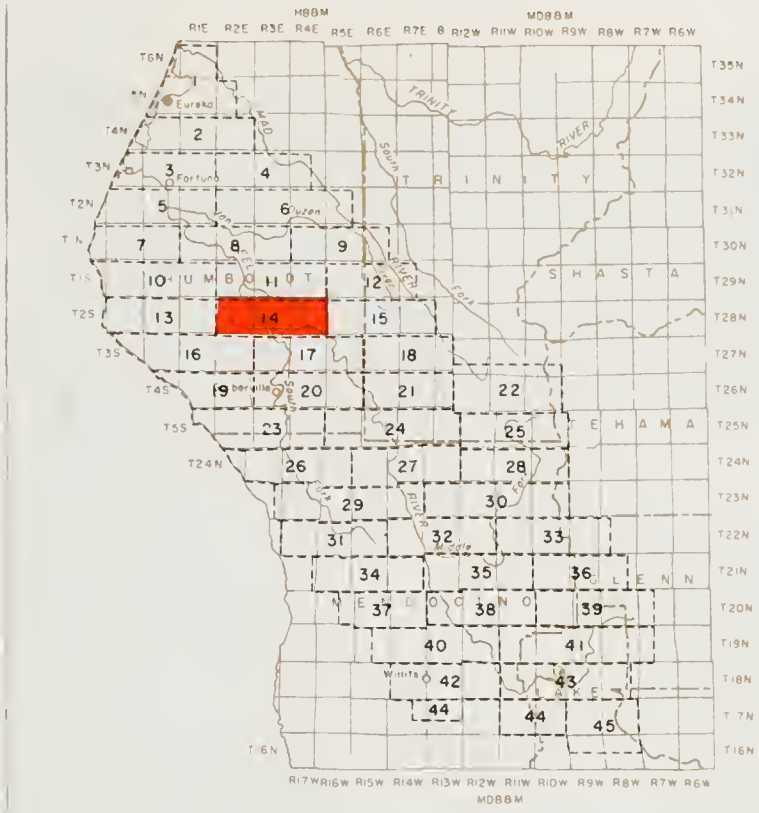

LEGEND

- GRAVITY DIVERSION
- PUMP DIVERSION
- DIVERSION CANAL OR DITCH
- NATURAL CHANNEL USED AS DITCH
- DIVERSION PIPE
- STREAM GAGING STATION
- POWERHOUSE
- HYDROGRAPHIC UNIT BOUNDARY
- SUBUNIT BOUNDARY

- LANDS RECEIVING FULL IRRIGATION
- LANDS RECEIVING PARTIAL IRRIGATION
- LANDS USUALLY IRRIGATED BUT IDLE OR FALLOW IN 1958
- NATURALLY IRRIGATED MEADOWLANDS
- DRY-FARMED LANDS
- URBAN LANDS
- RECREATIONAL LANDS
- LANDS IRRIGATED BY GROUND WATER

RING SYSTEM

RE NUMBERED BY
D SUBDIVISON OF
N 1N/3E-14L1

STATE OF CALIFORNIA
THE RESOURCES AGENCY OF CALIFORNIA
DEPARTMENT OF WATER RESOURCES
NORTHERN BRANCH

LAND AND WATER USE
EEL RIVER HYDROGRAPHIC UNIT

LAND AND WATER USE

T 2 S, R 2 - 4 E HBBM

1958

SCALE OF FEET
2000 0 2000 4000 6000

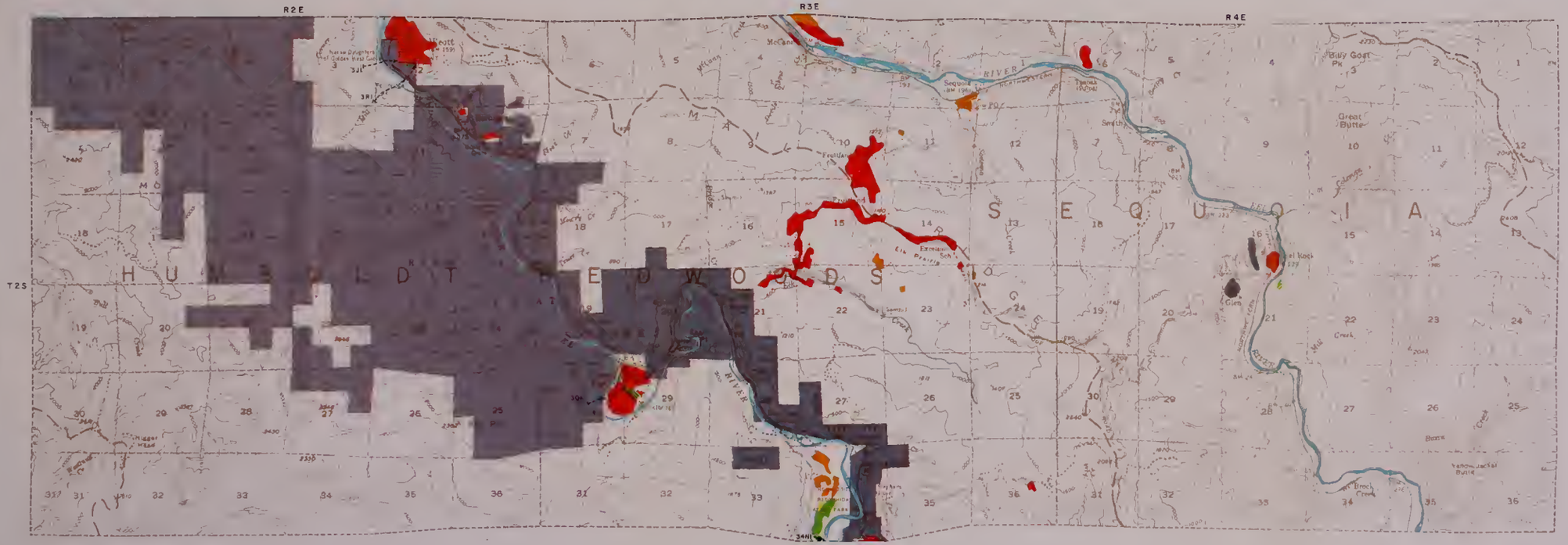

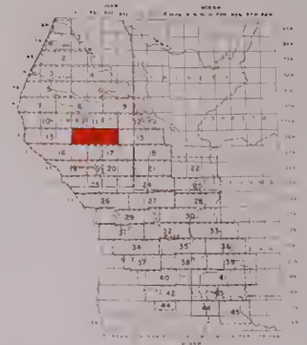

LEGEND

- CANAL OR DIVERSION
- PUMP DIVERSION
- DIVERSION CANAL OR DITCH
- NATURAL CHANNEL USED AS DITCH
- DIVERSION PIPE
- STREAM GAGING STATION
- WAREHOUSE
- HYDROGRAPHIC UNIT BOUNDARY
- SUBUNIT BOUNDARY
- LANDS RECEIVING FULL IRRIGATION
- LANDS RECEIVING PARTIAL IRRIGATION
- LANDS USUALLY IRRIGATED BUT IDLE OR FALLOW IN 1958
- NATURALLY IRRIGATED MEADOWLANDS
- DRY FARMED LANDS
- URBAN LANDS
- RECREATIONAL LANDS
- LANDS IRRIGATED BY GROUND WATER

KEY TO NUMBERING SYSTEM



DIVERSIONS SHOWN ARE NUMBERED BY TOWNSHIP, RANGE AND SUBDIVISION OF SECTION AS DIVERSION 14 S2 - 4 L 12

STATE OF CALIFORNIA
THE RESOURCES AGENCY OF CALIFORNIA
DEPARTMENT OF WATER RESOURCES
NORTHERN BRANCH

LAND AND WATER USE
EEL RIVER HYDROGRAPHIC UNIT

LAND AND WATER USE
T 2 S, R 2-4 E HBBM
1958

SCALE OF FEET
2000 0 2000 4000

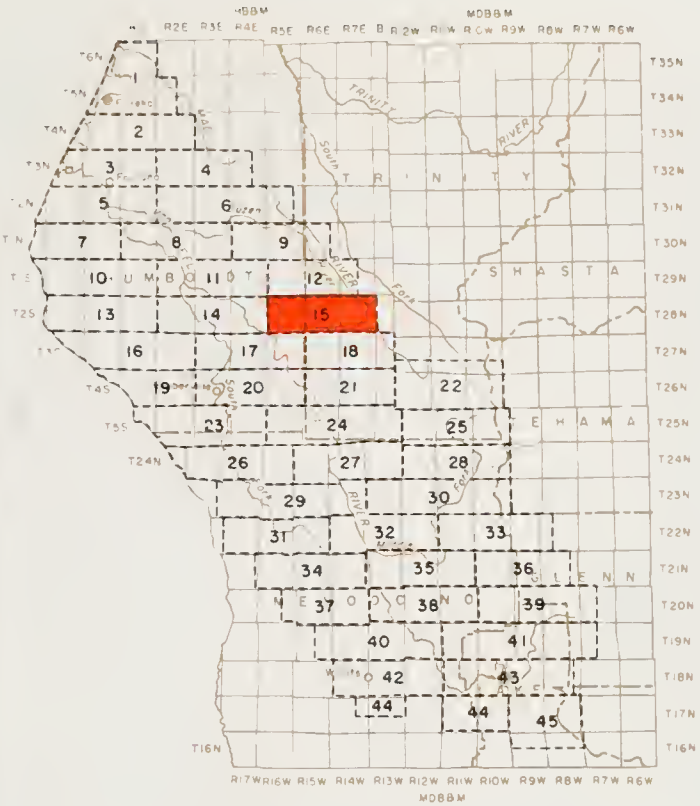
HUMBOLDT
TRINITY
SHASTA
TEHAMA
GLENN
TRINITY RIVER
SOUTH FORK
EEL RIVER
MAD RIVER
MDB&M
R2E R3E R4E R5E R6E R7E R1W R2W R3W R4W R5W R6W R7W R8W R9W R10W R11W R12W R13W R14W R15W R16W R17W
T35N T34N T33N T32N T31N T30N T29N T28N T27N T26N T25N T24N T23N T22N T21N T20N T19N T18N T17N T16N
T6N T5N T4N T3N T2N T1N T1S T2S T3S T4S T5S T24N
1 2 3 4 5 6 7 8 9 10 11 12 13 14 15 16 17 18 19 20 21 22 23 24 25 26 27 28 29 30 31 32 33 34 35 36 37 38 39 40 41 42 43 44 44 45

LEGEND

- GRAVITY DIVERSION
- PUMP DIVERSION
- DIVERSION CANAL OR DITCH
- NATURAL CHANNEL USED AS DITCH
- DIVERSION PIPE
- STREAM GAGING STATION
- POWERHOUSE
- HYDROGRAPHIC UNIT BOUNDARY
- SUBUNIT BOUNDARY

- LANDS RECEIVING FULL IRRIGATION
- LANDS RECEIVING PARTIAL IRRIGATION
- LANDS USUALLY IRRIGATED BUT IDLE OR FALLOW IN 1958
- NATURALLY IRRIGATED MEADOWLANDS
- DRY-FARMED LANDS
- URBAN LANDS
- RECREATIONAL LANDS
- MARSH LAND

ING SYSTEM

NUMBERED BY
SUBDIVISON OF
IN/3E-14L1

STATE OF CALIFORNIA
THE RESOURCES AGENCY OF CALIFORNIA
DEPARTMENT OF WATER RESOURCES
NORTHERN BRANCH

LAND AND WATER USE
EEL RIVER HYDROGRAPHIC UNIT

LAND AND WATER USE

T 2 S, R 5-7 E HB&M
1958

SCALE OF FEET
2000 0 2000 4000 6000

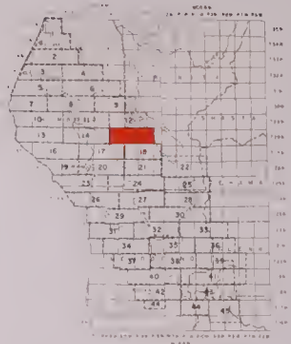

KEY TO NUMBERING SYSTEM

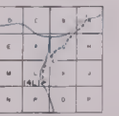

DIVERSIONS SHOWN ARE NUMBERED BY TOWNSHIP, RANGE AND SUBDIVISION OF SECTION, eg DIVERSION 41S2E-14L1

STATE OF CALIFORNIA
THE RESOURCES AGENCY OF CALIFORNIA
DEPARTMENT OF WATER RESOURCES
NORTHERN BRANCH
LAND AND WATER USE
EEL RIVER HYDROGRAPHIC UNIT

LAND AND WATER USE

T 2 S, R 5-7 E HB&M
1958

SCALE OF FEET
2000 0 2000 4000 6000

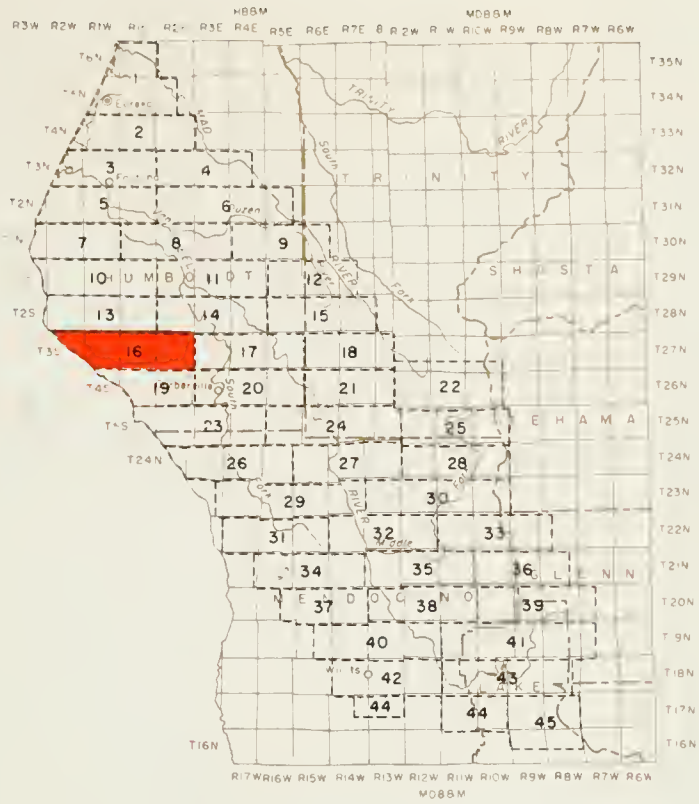

GRAVITY DIVERSION
PUMP DIVERSION
DIVERSION CANAL OR DITCH
NATURAL CHANNEL USED AS DITCH
DIVERSION PIPE
STREAM GAGING STATION
POWERHOUSE
HYDROGRAPHIC UNIT BOUNDARY
SUBUNIT BOUNDARY

LEGEND

LANDS RECEIVING FULL IRRIGATION
LANDS RECEIVING PARTIAL IRRIGATION
LANDS USUALLY IRRIGATED BUT IDLE OR FALLOW IN 1958
NATURALLY IRRIGATED MEADOWLANDS
DRY-FARMED LANDS
URBAN LANDS
RECREATIONAL LANDS

KEY TO NUMBERING SYSTEM

DIVERSIONS SHOWN ARE NUMBERED BY TOWNSHIP, RANGE AND SUBDIVISON OF SECTION, eg DIVERSION 1N/3E-14L1

STATE OF CALIFORNIA
THE RESOURCES AGENCY OF CALIFORNIA
DEPARTMENT OF WATER RESOURCES
NORTHERN BRANCH

LAND AND WATER USE
EEL RIVER HYDROGRAPHIC UNIT

LAND AND WATER USE
T3S, R2W-2E HB&M
1958

SCALE OF FEET
2000 0 2000 4000 6000

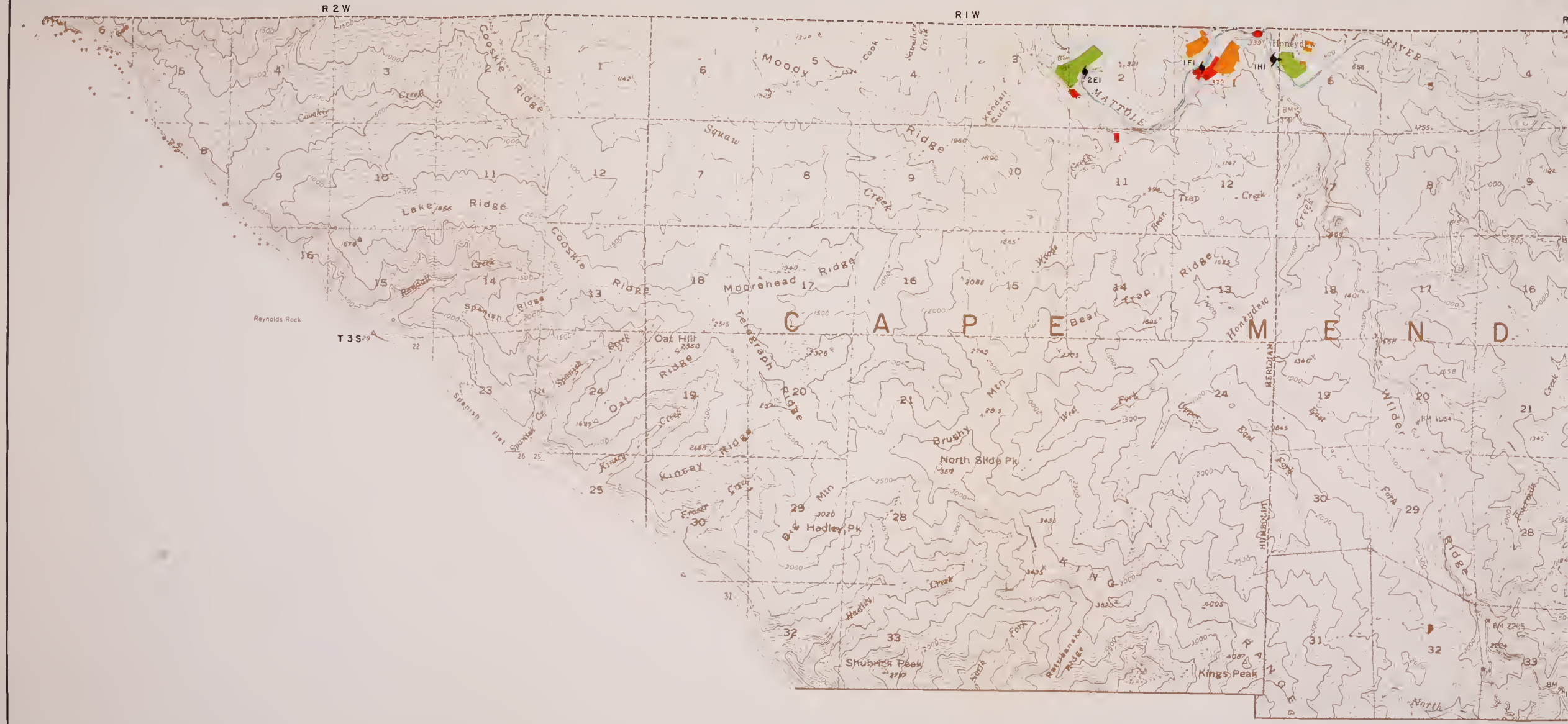
R 2 W
R 1 W
T 3 S
C A P E
M E N D
Reynolds Rock
Oat Hill
Moorehead Ridge
Brushy
North Slide Pk
Hadley Pk
Shubrick Peak
Kings Peak
Honeydew
Trap
Creek
Ridge
Mtn
Fork
Spanish
Kinsey
Lake
Cookie
Moody
Squaw
Wilder
Bear
Woods
Hadley
Rattlesnake
MERIDIAN
BASE LINE
RIVER

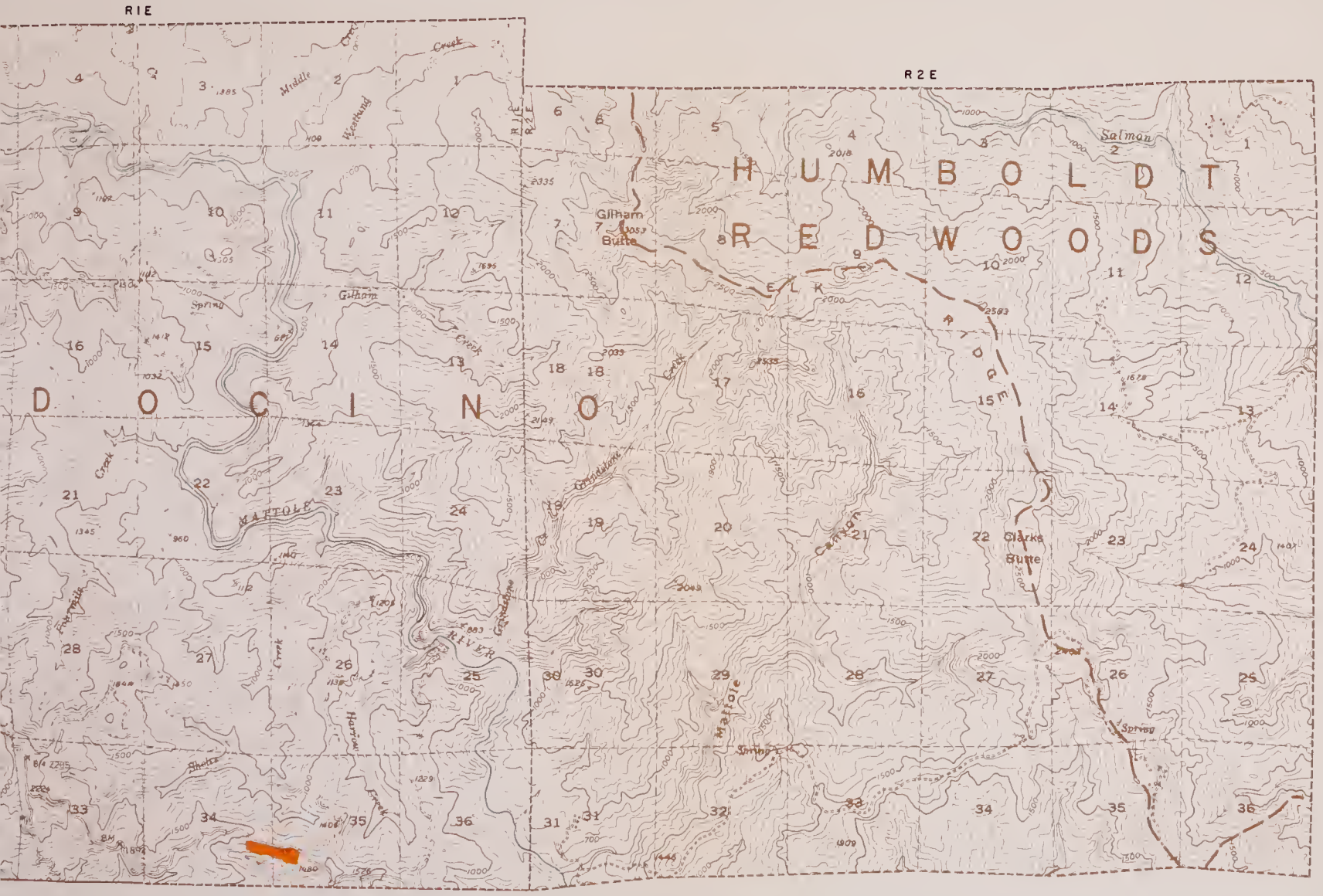

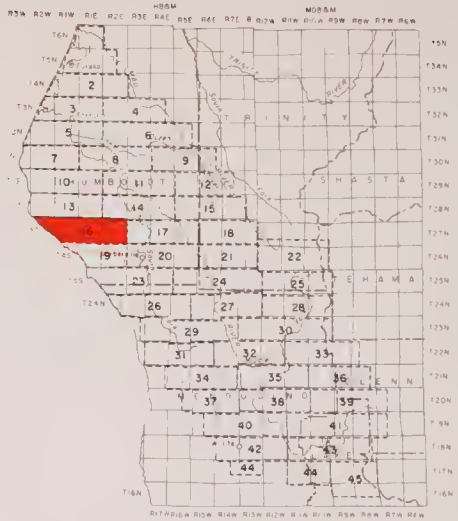

GRAVITY DIVERSION
PUMP DIVERSION
DIVERSION CANAL OR DITCH
NATURAL CHANNEL USED AS DITCH
DIVERSION PIPE
STREAM GAGING STATION
POWERHOUSE
HYDROGRAPHIC UNIT BOUNDARY
SUBUNIT BOUNDARY

LEGEND

LANDS RECEIVING FULL IRRIGATION
LANDS RECEIVING PARTIAL IRRIGATION
LANDS USUALLY IRRIGATED BUT IDLE OR FALLOW IN 1958
NATURALLY IRRIGATED MEADOWLANDS
DRY-FARMED LANDS
URBAN LANDS
RECREATIONAL LANDS

KEY TO NUMBERING SYSTEM

DIVERSIONS SHOWN ARE NUMBERED BY TOWNSHIP, RANGE AND SUBDIVISON OF SECTION, eg DIVERSION 1N/3E-14L1

STATE OF CALIFORNIA
THE RESOURCES AGENCY OF CALIFORNIA
DEPARTMENT OF WATER RESOURCES
NORTHERN BRANCH

LAND AND WATER USE
EEL RIVER HYDROGRAPHIC UNIT

LAND AND WATER USE
T3S, R2W-2E HB&M
1958

SCALE OF FEET
2000 0 2000 4000 6000

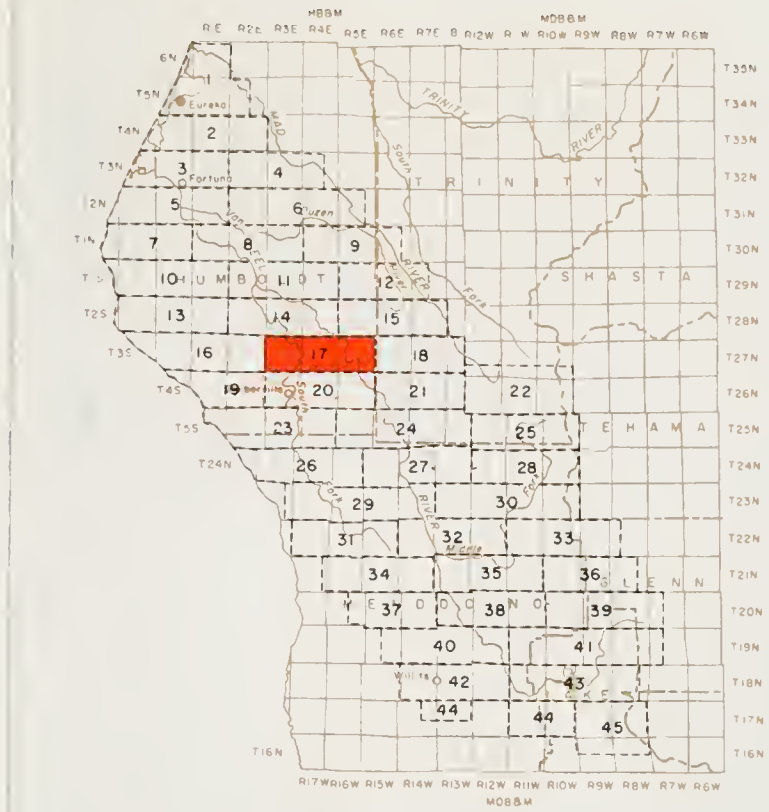

LEGEND

- GRAVITY DIVERSION
- PUMP DIVERSION
- DIVERSION CANAL OR DITCH
- NATURAL CHANNEL USED AS DITCH
- DIVERSION PIPE
- STREAM GAGING STATION
- POWERHOUSE
- HYDROGRAPHIC UNIT BOUNDARY
- SUBUNIT BOUNDARY

- LANDS RECEIVING FULL IRRIGATION
- LANDS RECEIVING PARTIAL IRRIGATION
- LANDS USUALLY IRRIGATED BUT IDLE OR FALLOW IN 1958
- NATURALLY IRRIGATED MEADOWLANDS
- DRY-FARMED LANDS
- URBAN LANDS
- RECREATIONAL LANDS
- LANDS IRRIGATED BY GROUND WATER

ERING SYSTEM

ARE NUMBERED BY
ID SUBDIVISON OF
ON IN/3E-14L1

STATE OF CALIFORNIA
THE RESOURCES AGENCY OF CALIFORNIA
DEPARTMENT OF WATER RESOURCES
NORTHERN BRANCH

LAND AND WATER USE
EEL RIVER HYDROGRAPHIC UNIT

LAND AND WATER USE

T 3 S, R 3 - 5 E HBBM

1958

SCALE OF FEET
2000 0 2000 4000 6000

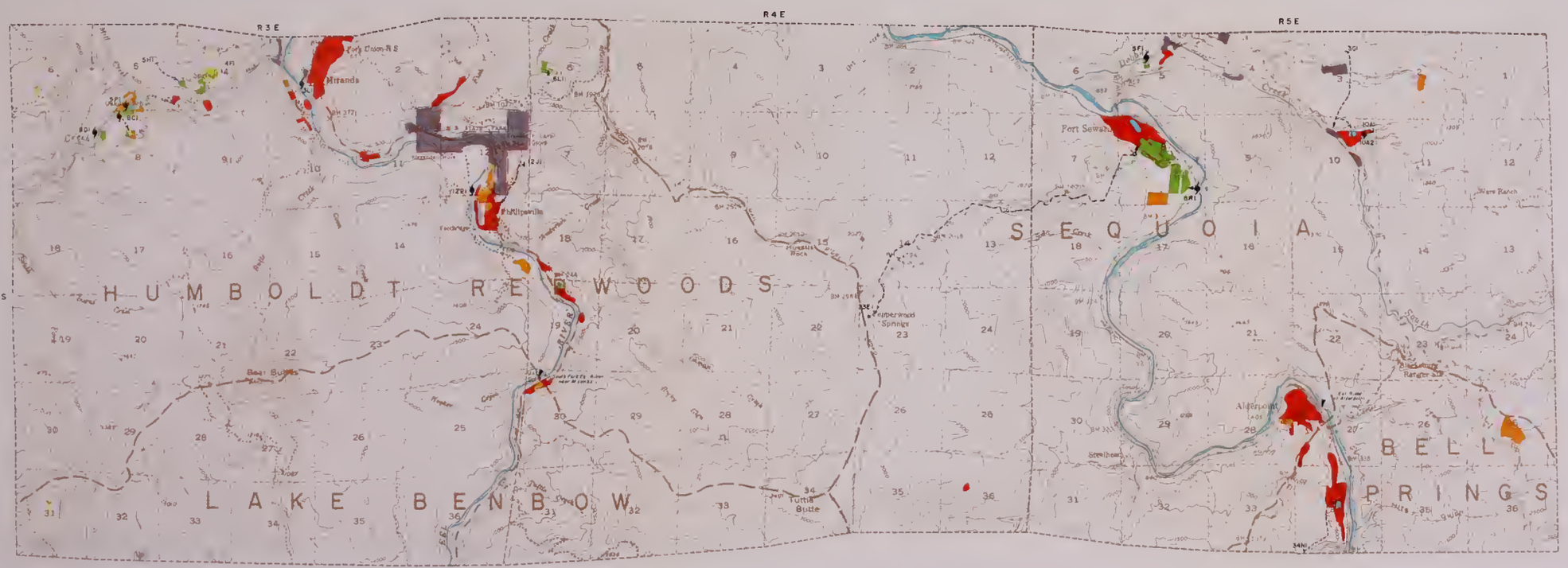

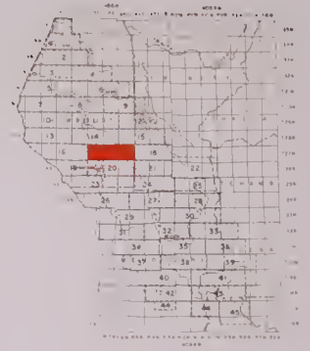

LEGEND

- LANDS RECEIVING FULL IRRIGATION
- LANDS RECEIVING PARTIAL IRRIGATION
- LANDS USUALLY IRRIGATED BUT IDLE OR FALLOW IN 1958
- NATURALLY IRRIGATED MEADOW LANDS
- DRY FARMED LANDS
- URBAN LANDS
- RECREATIONAL LANDS
- LANDS IRRIGATED BY GROUND WATER

- GRAVITY DIVERSION
- PUMP DIVERSION
- DIVERSION CANAL OR DITCH
- NATURAL CHANNEL USED AS DITCH
- DIVERSION PIPE
- STREAM GAGING STATION
- PUMP HOUSE
- HYDROGRAPHIC UNIT BOUNDARY
- SUBUNIT BOUNDARY

KEY TO NUMBERING SYSTEM



DIVERSIONS SHOWN ARE NUMBERED BY TOWNSHIP, RANGE AND SUBDIVISION OF SECTION; eg DIVERSION IN SE ¼ A1

STATE OF CALIFORNIA
THE RESOURCES AGENCY OF CALIFORNIA
DEPARTMENT OF WATER RESOURCES
NORTHERN BRANCH
LAND AND WATER USE
EEL RIVER HYDROGRAPHIC UNIT

LAND AND WATER USE

T 3 S, R 3 - 5 E HB&M
1958

SCALE OF FEET
2000 0 2000 4000 6000

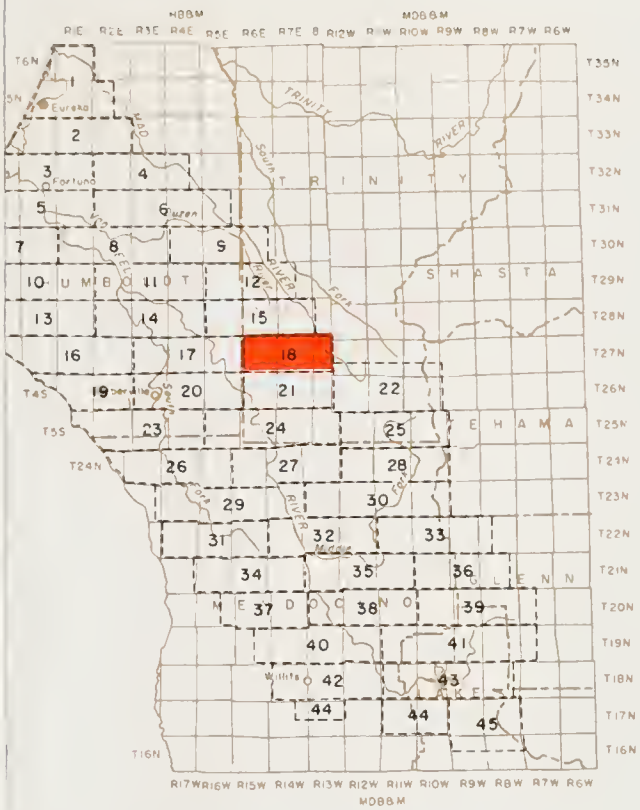

LEGEND

- GRAVITY DIVERSION
- PUMP DIVERSION
- DIVERSION CANAL OR DITCH
- NATURAL CHANNEL USED AS DITCH
- DIVERSION PIPE
- STREAM GAGING STATION
- POWERHOUSE
- HYDROGRAPHIC UNIT BOUNDARY
- SUBUNIT BOUNDARY

- LANDS RECEIVING FULL IRRIGATION
- LANDS RECEIVING PARTIAL IRRIGATION
- LANDS USUALLY IRRIGATED BUT IDLE OR FALLOW IN 1958
- NATURALLY IRRIGATED MEADOWLANDS
- DRY-FARMED LANDS
- URBAN LANDS
- RECREATIONAL LANDS
- MARSH LAND

EM

BY
OF

STATE OF CALIFORNIA
THE RESOURCES AGENCY OF CALIFORNIA
DEPARTMENT OF WATER RESOURCES
NORTHERN BRANCH

LAND AND WATER USE
EEL RIVER HYDROGRAPHIC UNIT

LAND AND WATER USE
T 3 S, R 6-8 E H88M
1958

SCALE OF FEET
2000 0 2000 4000 6000

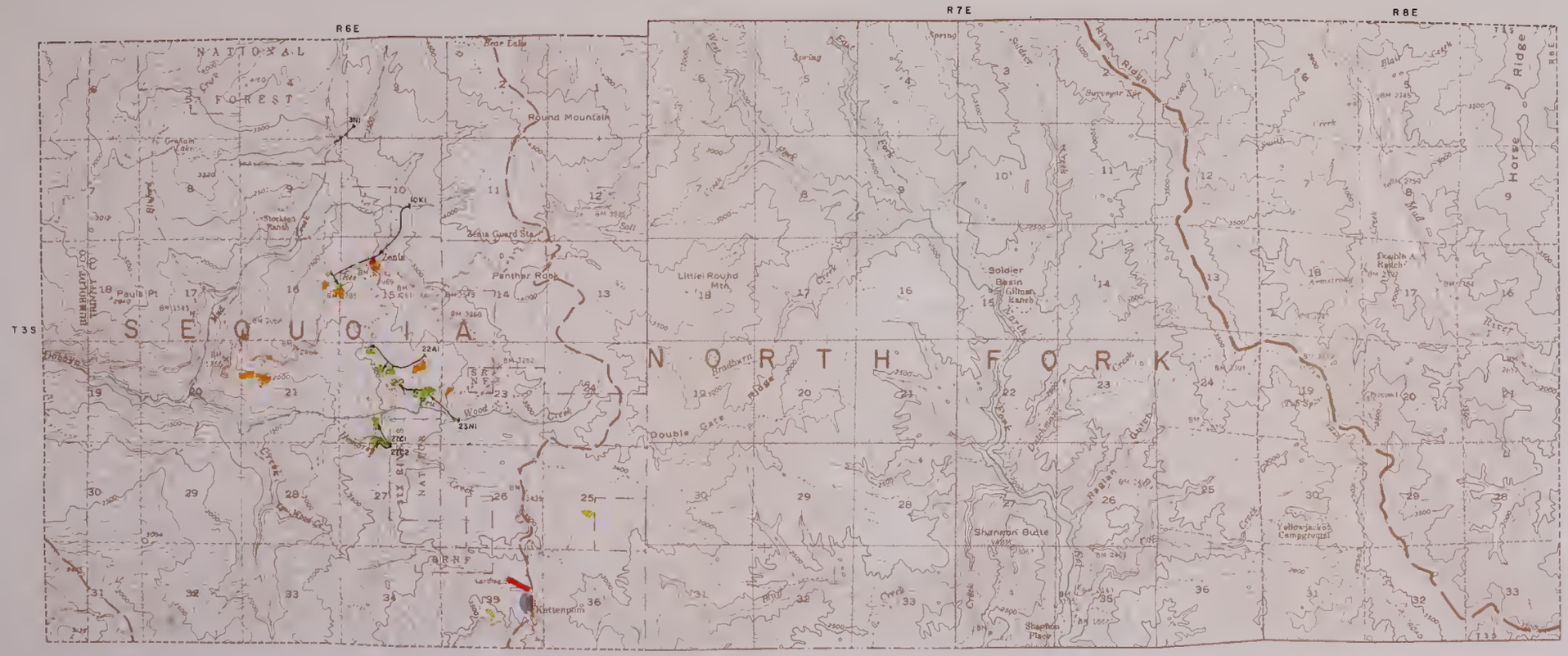

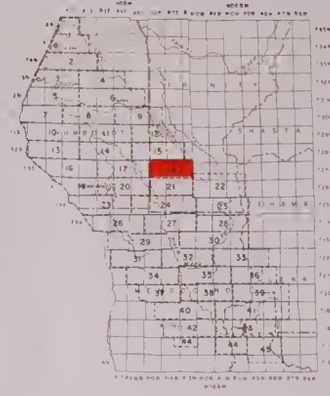

LEGEND

- GRAVITY DIVERSION
- PUMP DIVERSION
- DIVERSION CANAL OR DITCH
- NATURAL CHANNEL USED AS DITCH
- DIVERSION PIPE
- STREAM GAGING STATION
- POWERHOUSE
- HYDROGRAPHIC UNIT BOUNDARY
- SUBUNIT BOUNDARY

- LANDS RECEIVING FULL IRRIGATION
- LANDS RECEIVING PARTIAL IRRIGATION
- LANDS USUALLY IRRIGATED BUT IDLE OR FALLOW IN 1958
- NATURALLY IRRIGATED MEADOW LANDS
- DRY FARMED LANDS
- URBAN LANDS
- RECREATIONAL LANDS
- MARSH LAND

KEY TO NUMBERING SYSTEM



DIVERSIONS SHOWN ARE NUMBERED BY TOWNSHIP, RANGE AND SUBDIVISION OF SECTION, AS DIVERSION IN SE-14L

STATE OF CALIFORNIA
THE RESOURCES AGENCY OF CALIFORNIA
DEPARTMENT OF WATER RESOURCES
NORTHERN BRANCH
LAND AND WATER USE
EEL RIVER HYDROGRAPHIC UNIT

LAND AND WATER USE

T 3 S, R 6-8 E H&M
1958

SCALE OF FEET
2000 0 2000 4000 6000

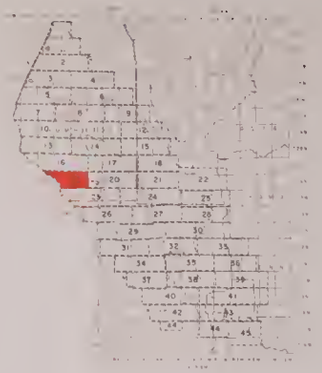

LEGEND

- LANDS RECEIVING FULL IRRIGATION
- LANDS RECEIVING PARTIAL IRRIGATION
- LANDS USUALLY IRRIGATED BUT IDLE OR FALLOW IN 1958
- NATURALLY IRRIGATED MEADOWLANDS
- DRY FARMED LANDS
- URBAN LANDS
- RECREATIONAL LANDS

KEY TO NUMBERING SYSTEM

D	C	B	A
E	F	G	H
M	L	K	J
N	P	Q	R

DIVERSIONS SHOWN ARE NUMBERED BY TOWNSHIP, RANGE AND SUBDIVISION OF SECTION, AS DIVERSION IN 3E-1 (R.L.)

STATE OF CALIFORNIA
THE RESOURCES AGENCY OF CALIFORNIA
DEPARTMENT OF WATER RESOURCES
NORTHERN BRANCH

LAND AND WATER USE
EEL RIVER HYDROGRAPHIC UNIT

LAND AND WATER USE
T 4 S, R1W-R2E HB&M
1958

SCALE OF FEET
2000 0 2000 4000 6000

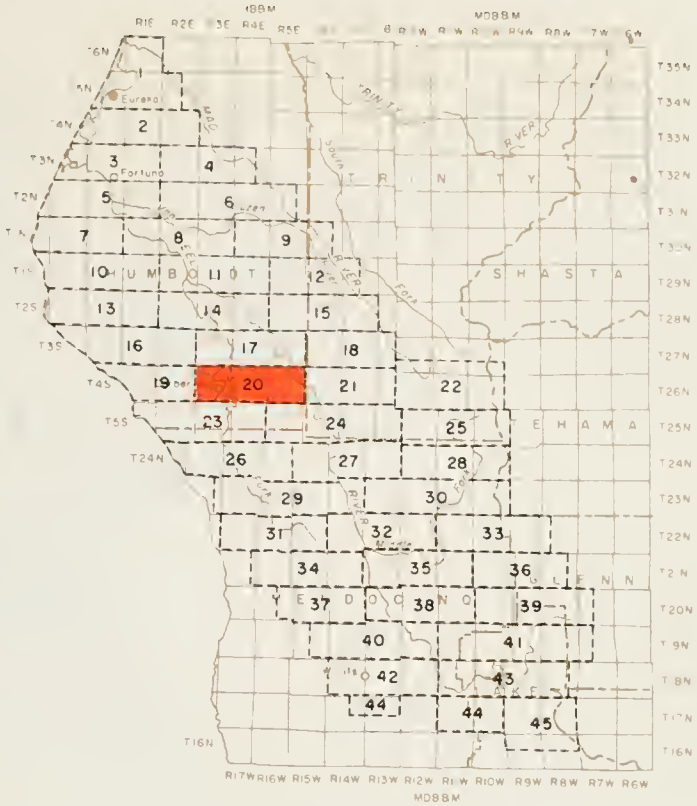

LEGEND

- GRAVITY DIVERSION
- PUMP DIVERSION
- DIVERSION CANAL OR DITCH
- NATURAL CHANNEL USED AS DITCH
- DIVERSION PIPE
- STREAM GAGING STATION
- POWERHOUSE
- HYDROGRAPHIC UNIT BOUNDARY
- SUBUNIT BOUNDARY

- LANDS RECEIVING FULL IRRIGATION
- LANDS RECEIVING PARTIAL IRRIGATION
- LANDS USUALLY IRRIGATED BUT IDLE OR FALLOW IN 1958
- NATURALLY IRRIGATED MEADOWLANDS
- DRY-FARMED LANDS
- URBAN LANDS
- RECREATIONAL LANDS

NUMBERING SYSTEM

C	B	A
F	G	H
L	K	J
P	Q	R

SHOWN ARE NUMBERED BY
NGE AND SUBDIVISON OF
DIVERSION IN/3E-14L1

STATE OF CALIFORNIA
THE RESOURCES AGENCY OF CALIFORNIA
DEPARTMENT OF WATER RESOURCES
NORTHERN BRANCH

LAND AND WATER USE
EEL RIVER HYDROGRAPHIC UNIT

LAND AND WATER USE

T 4 S, R 3 - 5 E HB&M

1958

SCALE OF FEET
2000 0 2000 4000 6000

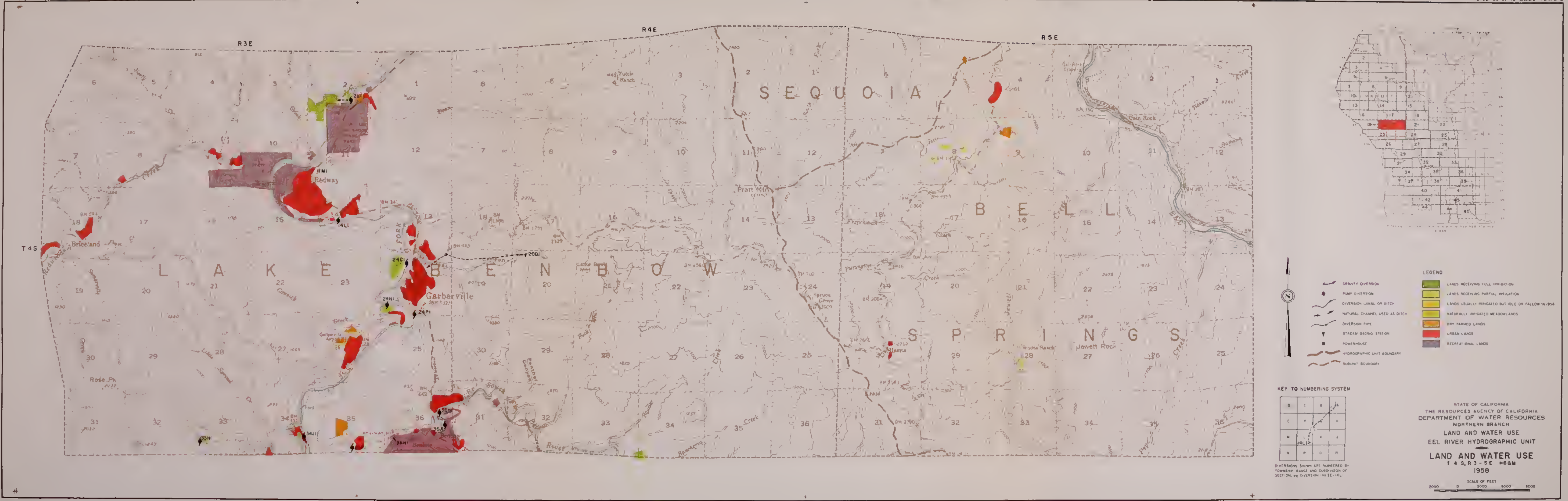
R3E
R4E
R5E
T4S
SEQUOIA
LAKE BENBOW
BELL
SPRINGS
Redway
Briceland
Garberville
Pratt Mtn
Alderpoint
Rose Pk
Cain Rock
LEGEND
GRAVITY DIVERSION
PUMP DIVERSION
DIVERSION CANAL OR DITCH
NATURAL CHANNEL USED AS DITCH
DIVERSION PIPE
STREAM GAGING STATION
POWERHOUSE
HYDROGRAPHIC UNIT BOUNDARY
SUBUNIT BOUNDARY
LANDS RECEIVING FULL IRRIGATION
LANDS RECEIVING PARTIAL IRRIGATION
LANDS USUALLY IRRIGATED BUT IDLE OR FALLOW IN 1958
NATURALLY IRRIGATED MEADOWLANDS
DRY FARMED LANDS
URBAN LANDS
RECREATIONAL LANDS
KEY TO NUMBERING SYSTEM
DIVERSIONS SHOWN ARE NUMBERED BY TOWNSHIP, RANGE AND SUBDIVISION OF SECTION, eg DIVERSION 1N/3E-14L1
STATE OF CALIFORNIA
THE RESOURCES AGENCY OF CALIFORNIA
DEPARTMENT OF WATER RESOURCES
NORTHERN BRANCH
LAND AND WATER USE
EEL RIVER HYDROGRAPHIC UNIT
LAND AND WATER USE
T 4 S, R 3 - 5 E H B & M
1958
SCALE OF FEET
2000 0 2000 4000 6000

KEY TO NUMBERING S

D	C	B
E	F	G
M	L 14L1	K
N	P	Q

DIVERSIONS SHOWN ARE NUMB
TOWNSHIP, RANGE AND SUBDIV
SECTION, eg DIVERSION 1N/3E

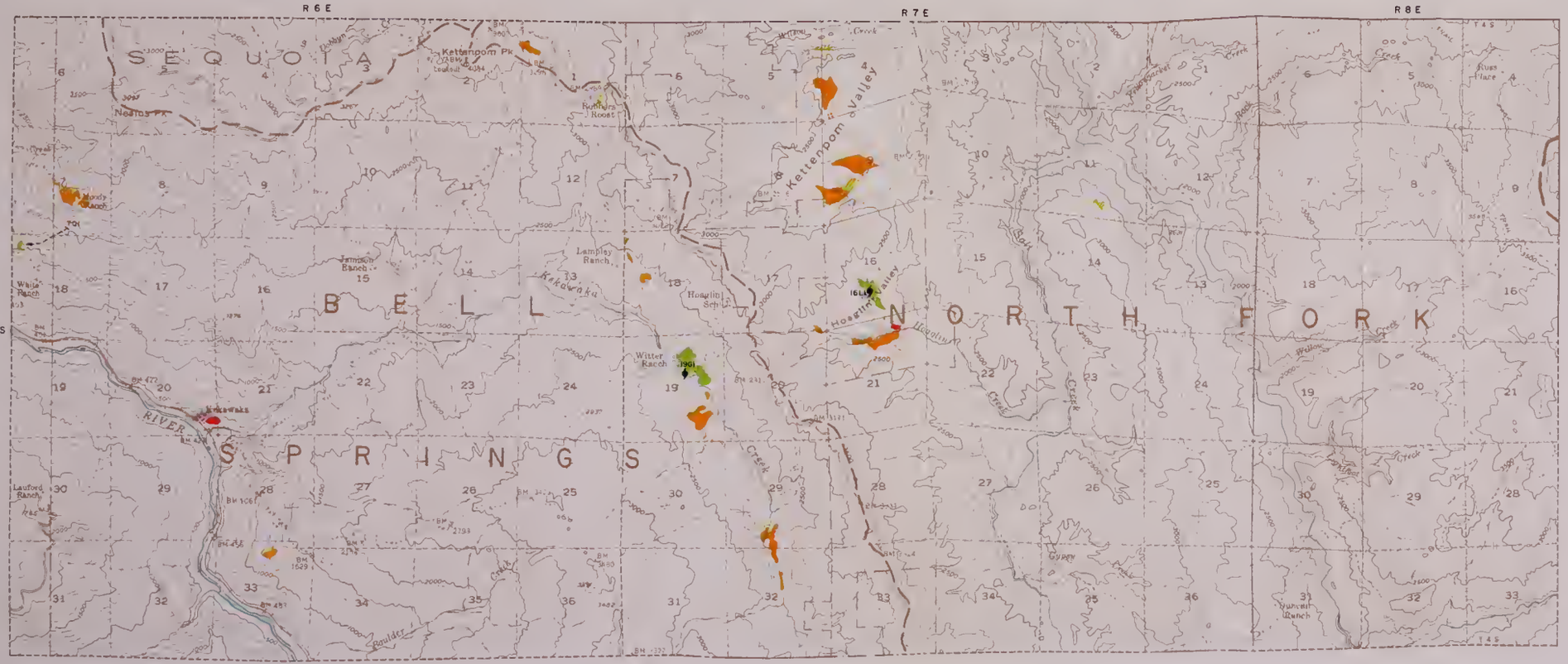



KEY TO NUMBERING SYSTEM

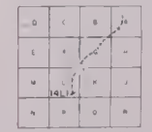

DIVERSIONS SHOWN ARE NUMBERED BY TOWNSHIP, RANGE AND SUBDIVISION OF SECTION, AS DIVERSION 14L1 IN SEC. 14.

STATE OF CALIFORNIA
THE RESOURCES AGENCY OF CALIFORNIA
DEPARTMENT OF WATER RESOURCES
NORTHERN BRANCH

LAND AND WATER USE
EEL RIVER HYDROGRAPHIC UNIT

LAND AND WATER USE
T 4 S, R 6 - 8 E H B&M
1958

SCALE OF FEET
2000 0 2000 4000 6000

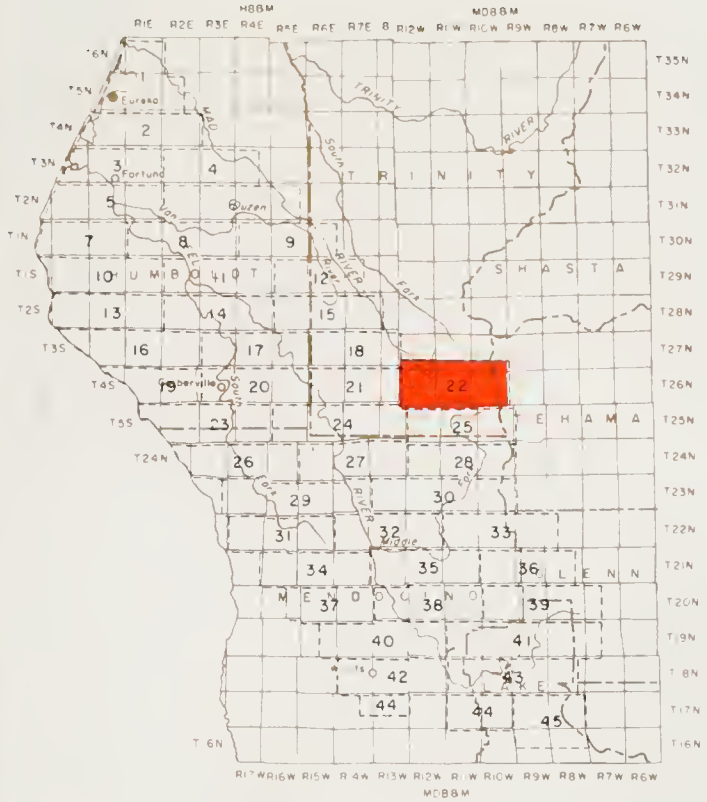

LEGEND

- GRAVITY DIVERSION
- PUMP DIVERSION
- DIVERSION CANAL OR DITCH
- NATURAL CHANNEL USED AS DITCH
- DIVERSION PIPE
- STREAM GAGING STATION
- POWERHOUSE
- HYDROGRAPHIC UNIT BOUNDARY
- SUBUNIT BOUNDARY

- LANDS RECEIVING FULL IRRIGATION
- LANDS RECEIVING PARTIAL IRRIGATION
- LANDS USUALLY IRRIGATED BUT IDLE OR FALLOW IN 1958
- NATURALLY IRRIGATED MEADOWLANDS
- DRY-FARMED LANDS
- URBAN LANDS
- RECREATIONAL LANDS

RING SYSTEM

RE NUMBERED BY
SUBDIVISON OF
N 1N/3E-14L1

STATE OF CALIFORNIA
THE RESOURCES AGENCY OF CALIFORNIA
DEPARTMENT OF WATER RESOURCES
NORTHERN BRANCH

LAND AND WATER USE
EEL RIVER HYDROGRAPHIC UNIT

LAND AND WATER USE

T26-27N, R10-12W MDB&M

1958

SCALE OF FEET
2000 0 2000 4000 6000

STATE OF CALIFORNIA
THE RESOURCES AGENCY OF CALIFORNIA
DEPARTMENT OF WATER RESOURCES
NORTHERN BRANCH

LAND AND WATER USE
EEL RIVER HYDROGRAPHIC UNIT

LAND AND WATER USE

T26-27N, R10-12W MDB&M

1958

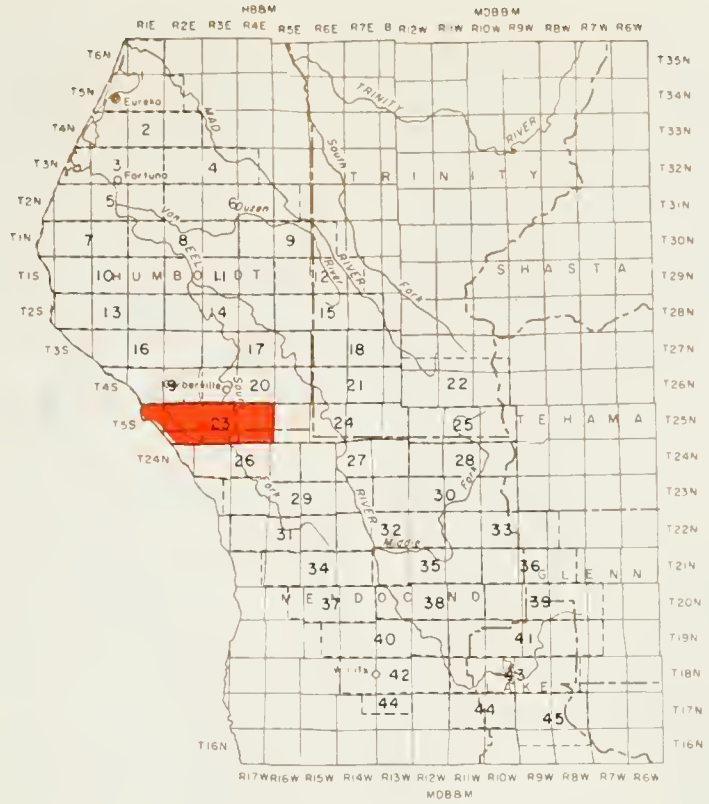

GRAVITY DIVERSION

PUMP DIVERSION

DIVERSION CANAL OR DITCH

NATURAL CHANNEL USED AS DITCH

DIVERSIDN PIPE

STREAM GAGING STATIDN

PDWERHOUSE

HYDROGRAPHIC UNIT BDUNDARY

SUBUNIT BOUNDARY

LEGEND

LANDS RECEIVING FULL IRRIGATION

LANDS RECEIVING PARTIAL IRRIGATION

LANDS USUALLY IRRIGATED BUT IDLE DR FALLOW IN 1958

NATURALLY IRRIGATED MEADOWLANDS

DRY-FARMED LANDS

URBAN LANDS

RECREATIDNAL LANDS

KEY TO NUMBERING SYSTEM

IVERSIONS SHOWN ARE NUMBERED BY
OWNSHIP, RANGE AND SUBDIVISON OF
ECTION, eg DIVERSION 1N/3E-14L1

STATE OF CALIFORNIA
THE RESOURCES AGENCY OF CALIFORNIA
DEPARTMENT OF WATER RESOURCES
NORTHERN BRANCH

LAND AND WATER USE
EEL RIVER HYDROGRAPHIC UNIT

LAND AND WATER USE

T 5 S, R 1 - 4 E H B&M

1958

SCALE OF FEET

2000 0 2000 4000 6000

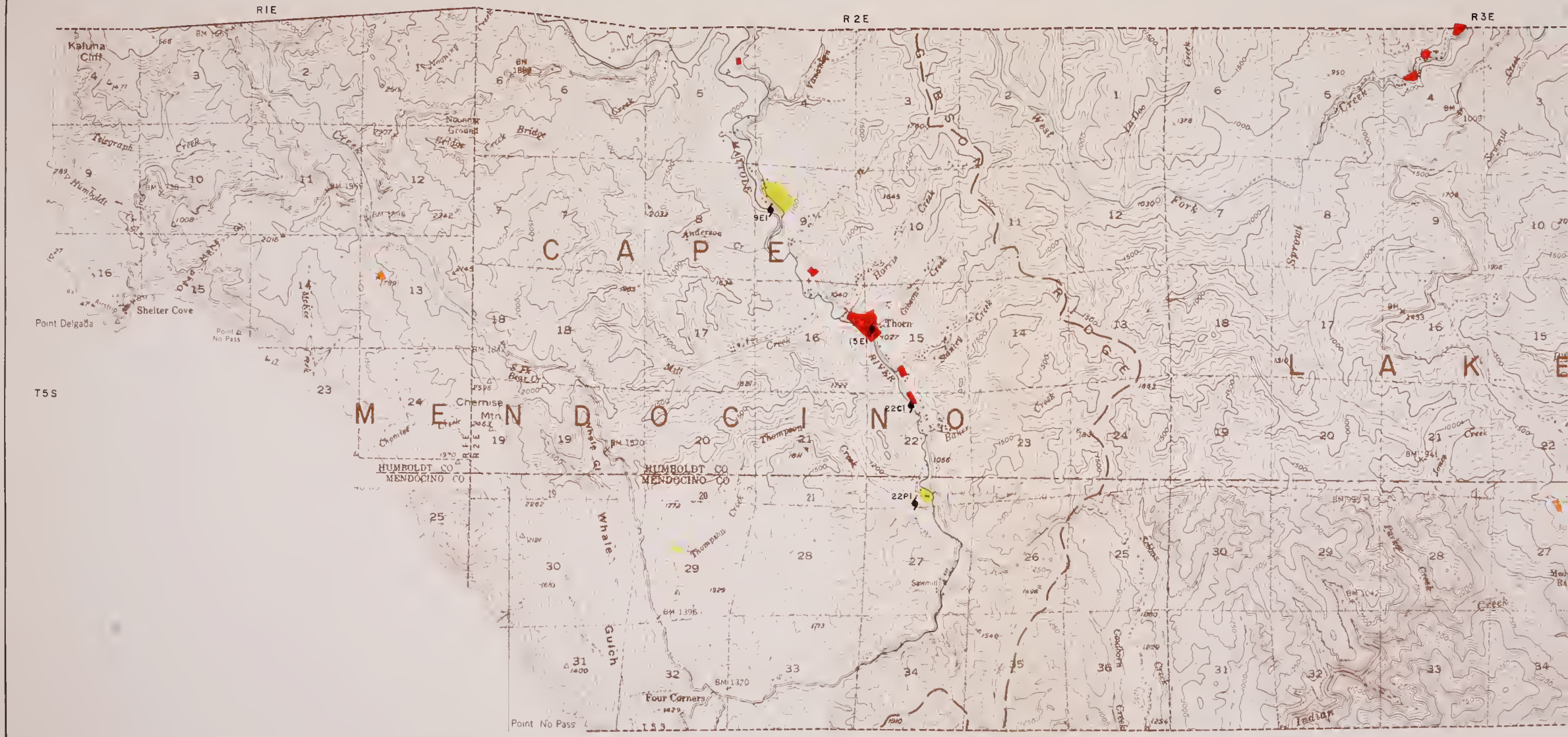
R1E
R2E
R3E
T5S
Kaluna Cliff
Telegraph Creek
Humboldt
Shelter Cove
Point Delgada
Point No Pass
Mattole
Anderson Cr
Thorn
Chemise Mtn
Whale Gulch
Four Corners
Point No Pass
Sprout
Fork
Indian
C A P E
M E N D O C I N O
L A K E
HUMBOLDT CO
MENDOCINO CO

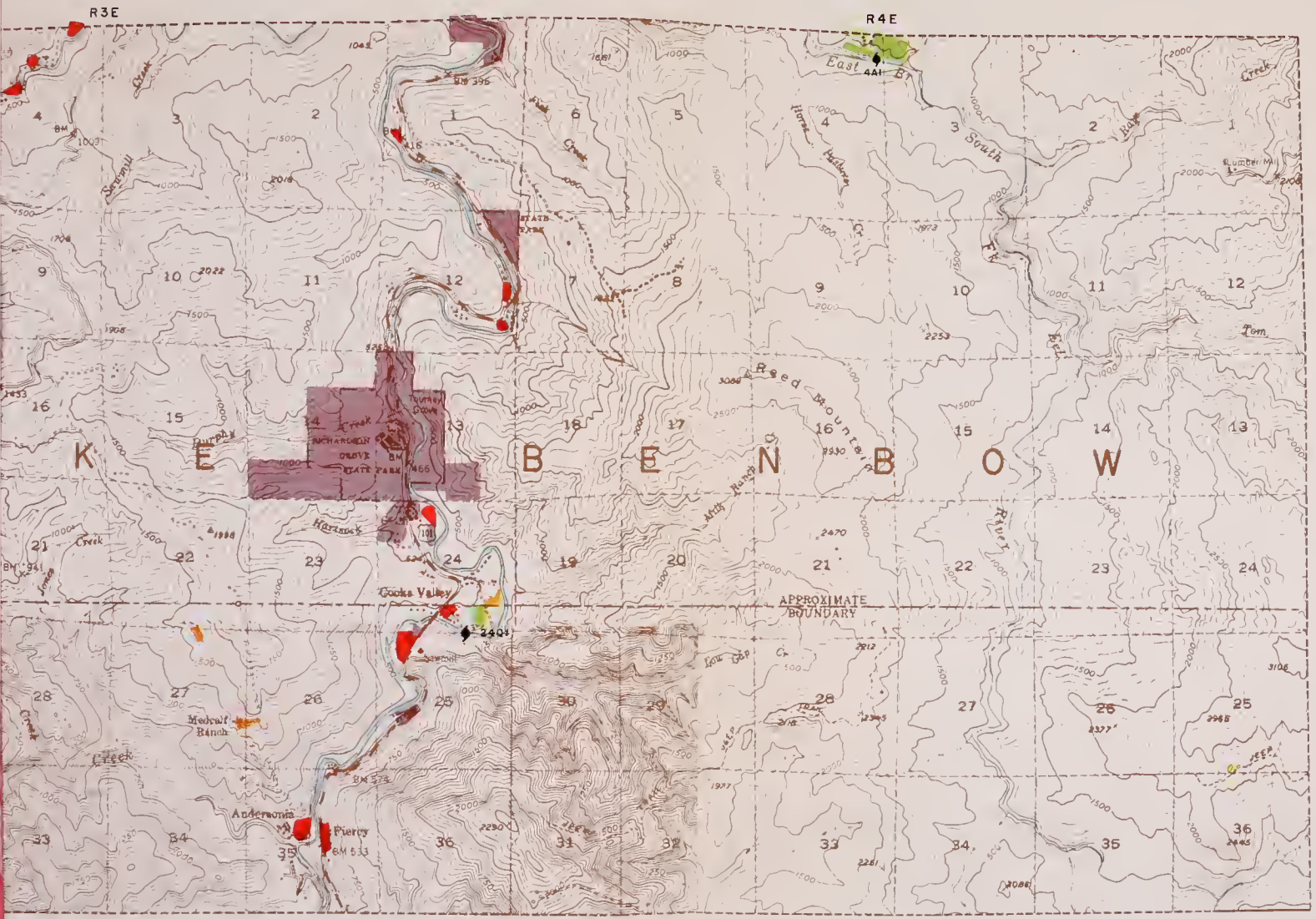

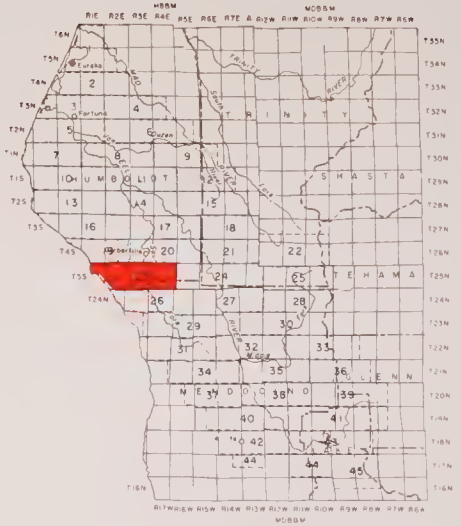

KEY TO NUMBERING SYSTEM

DIVERSIONS SHOWN ARE NUMBERED BY TOWNSHIP, RANGE AND SUBDIVISON OF SECTION, eg DIVERSION 1N/3E-14L1

STATE OF CALIFORNIA
THE RESOURCES AGENCY OF CALIFORNIA
DEPARTMENT OF WATER RESOURCES
NORTHERN BRANCH

LAND AND WATER USE
EEL RIVER HYDROGRAPHIC UNIT

LAND AND WATER USE
T 5 S, R 1 - 4 E HBBM
1958

SCALE OF FEET
2000 2000 4000 6000

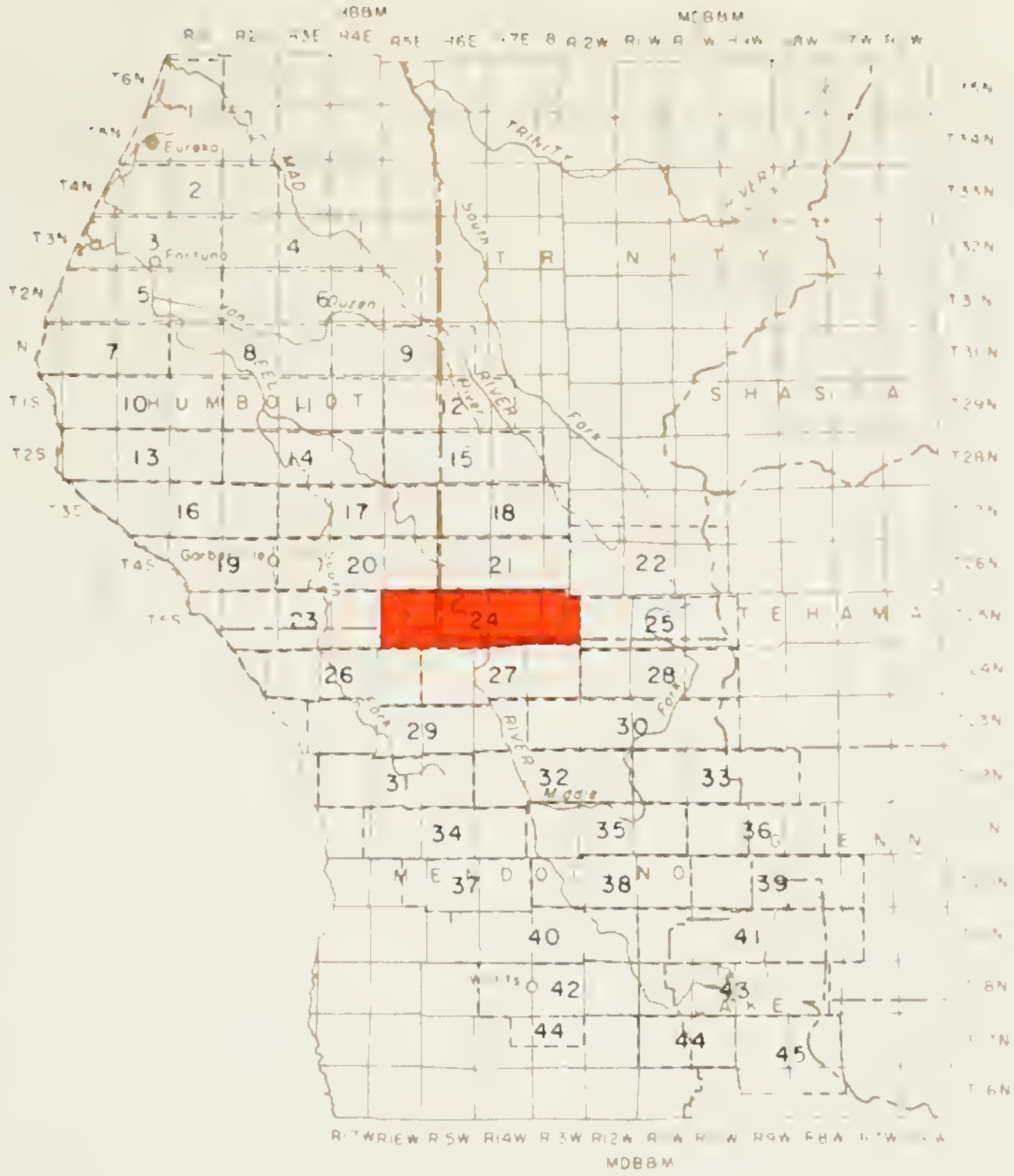

LEGEND

Symbol	Description
	GRAVITY DIVERSION
	PUMP DIVERSION
	DIVERSION CANAL OR DITCH
	NATURAL CHANNEL USED AS DITCH
	DIVERSION PIPE
	STREAM GAGING STATION
	POWERHOUSE
	HYDROGRAPHIC UNIT BOUNDARY
	SUBUNIT BOUNDARY

- LANDS RECEIVING FULL IRRIGATION
- LANDS RECEIVING PARTIAL IRRIGATION
- LANDS USUALLY IRRIGATED BUT IDLE OR FALLOW IN 1958
- NATURALLY IRRIGATED MEADOWLANDS
- DRY-FARMED LANDS
- URBAN LANDS
- RECREATIONAL LANDS
- MARSH LANDS

KEY TO NUMBERING SYSTEM

IVERSIONS SHOWN ARE NUMBERED BY OWNSHIP, RANGE AND SUBDIVISON OF ECTION, eg DIVERSION 1N/3E-14L1

STATE OF CALIFORNIA
THE RESOURCES AGENCY OF CALIFORNIA
DEPARTMENT OF WATER RESOURCES
NORTHERN BRANCH

LAND AND WATER USE
EEL RIVER HYDROGRAPHIC UNIT

LAND AND WATER USE

T5S, R5-8E HB&M

1958

SCALE OF FEET

2000 0 2000 4000 6000

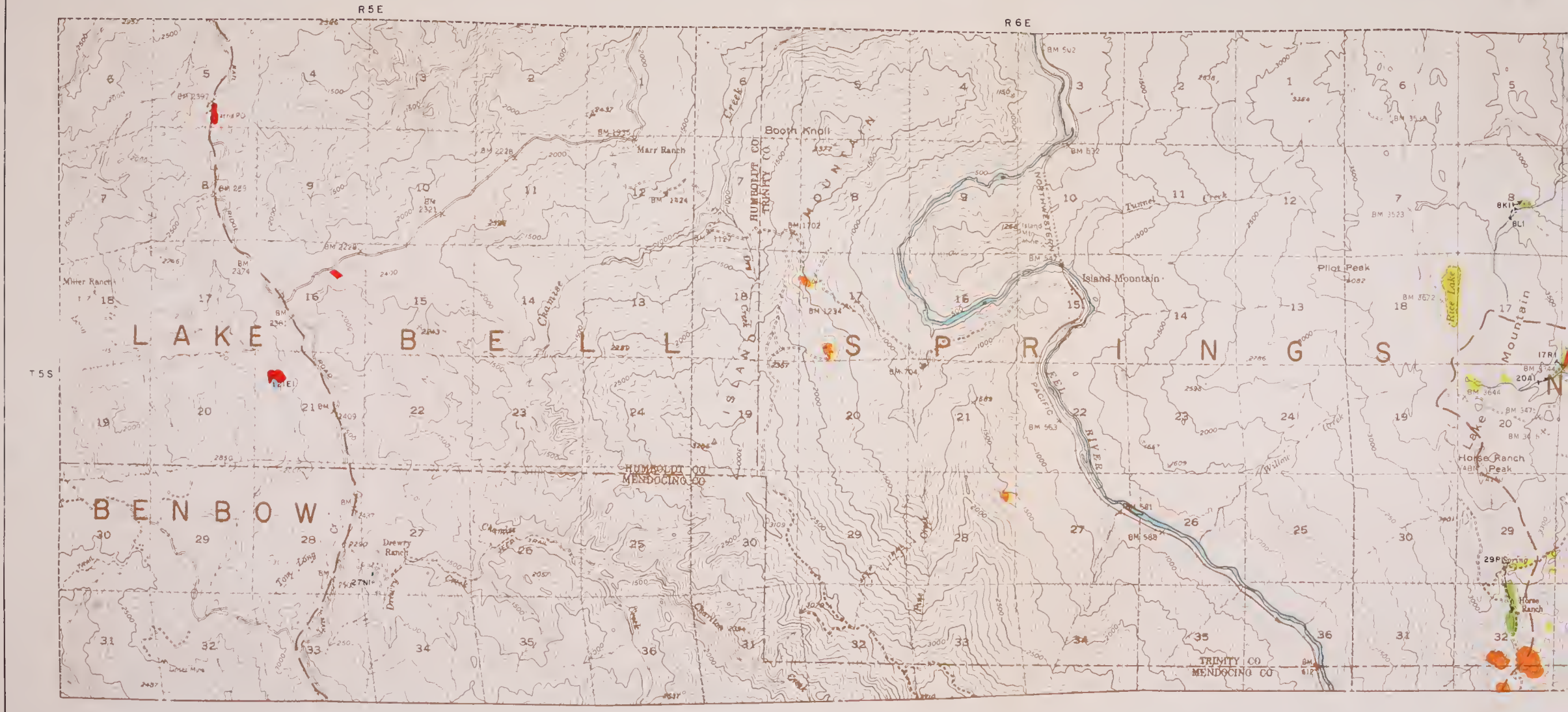
R5E
R6E
T5S
LAKE BELLS SPRINGS
BENBOW
Booth Knoll
Marr Ranch
Miller Ranch
Island Mountain
Pilot Peak
Rice Lake
Drewry Ranch
Horse Ranch Peak
Horse Ranch
HUMBOLDT CO
MENDOCINO CO
TRINITY CO
MENDOCINO CO
Chamise Creek
Island Mtn
Tunnel Creek
Wilmi Creek
Drewry Creek
Long Gulch
Lake Mountain
Eel River
Pacific Northwestern
Humboldt Co Trinity Co

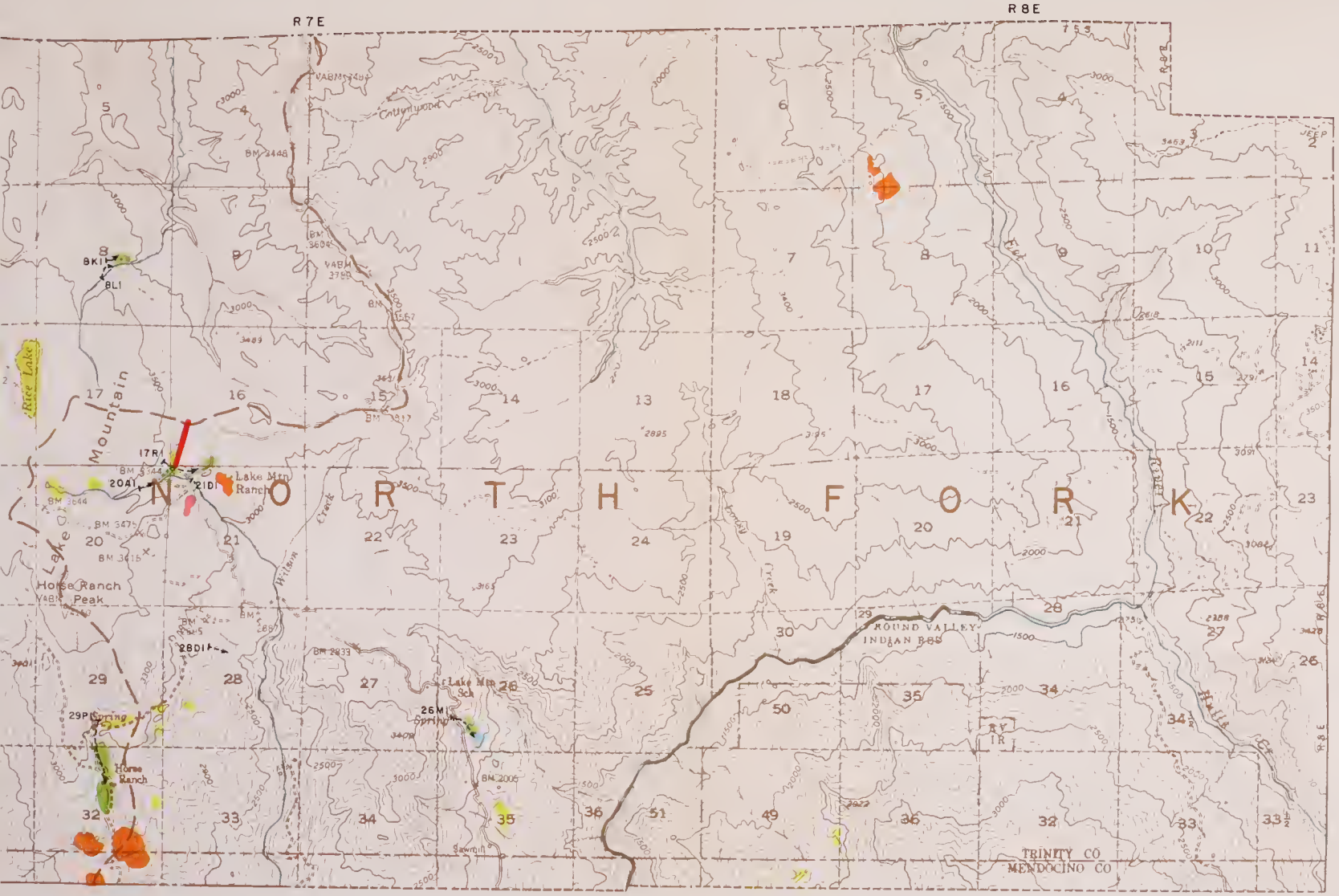

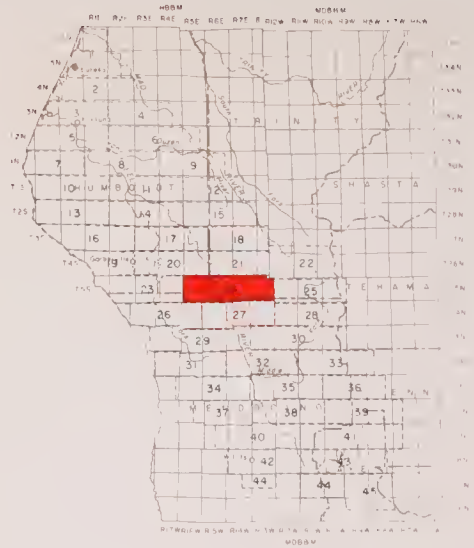

KEY TO NUMBERING SYSTEM

DIVERSIONS SHOWN ARE NUMBERED BY TOWNSHIP, RANGE AND SUBDIVISON OF SECTION, eg DIVERSION 1N/3E-14L1

STATE OF CALIFORNIA
THE RESOURCES AGENCY OF CALIFORNIA
DEPARTMENT OF WATER RESOURCES
NORTHERN BRANCH

LAND AND WATER USE
EEL RIVER HYDROGRAPHIC UNIT

LAND AND WATER USE

T 5 S, R 5-8 E H B&M
1958

SCALE OF FEET
2000 0 2000 4000 6000

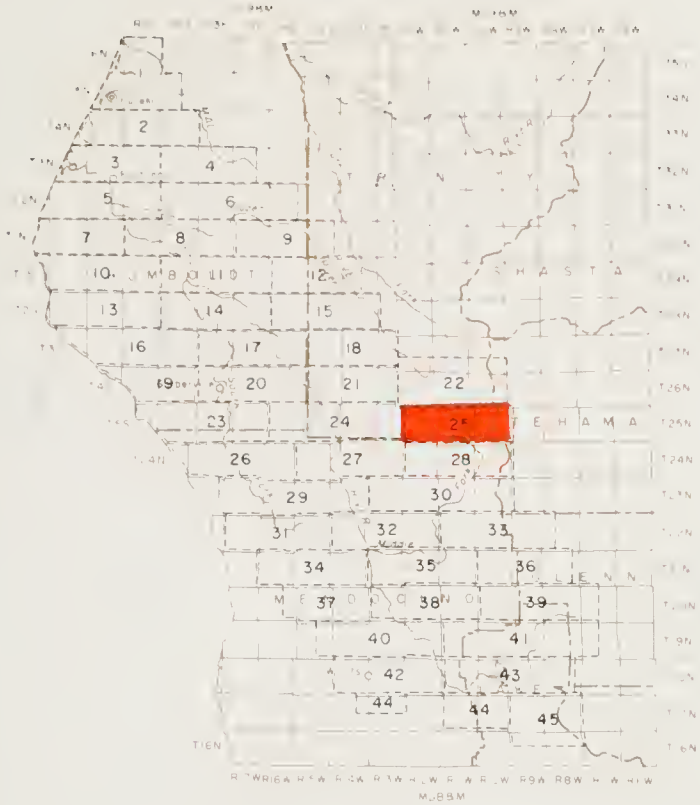

LEGEND

- GRAVITY DIVERSION
- PUMP DIVERSION
- DIVERSION CANAL OR DITCH
- NATURAL CHANNEL USED AS DITCH
- DIVERSION PIPE
- STREAM GAGING STATION
- POWERHOUSE
- HYDROGRAPHIC UNIT BOUNDARY
- SUBUNIT BOUNDARY

- LANDS RECEIVING FULL IRRIGATION
- LANDS RECEIVING PARTIAL IRRIGATION
- LANDS USUALLY IRRIGATED BUT IDLE OR FALLOW IN 1958
- NATURALLY IRRIGATED MEADOWLANDS
- DRY-FARMED LANDS
- URBAN LANDS
- RECREATIONAL LANDS

BERING SYSTEM

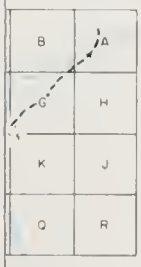

ARE NUMBERED BY
ND SUBDIVISON OF
SION 1N/3E-14L1

STATE OF CALIFORNIA
THE RESOURCES AGENCY OF CALIFORNIA
DEPARTMENT OF WATER RESOURCES
NORTHERN BRANCH

LAND AND WATER USE
EEL RIVER HYDROGRAPHIC UNIT

LAND AND WATER USE

T 25 N, R10-12 W MDB&M

1958

SCALE OF FEET
2000 0 2000 4000 6000

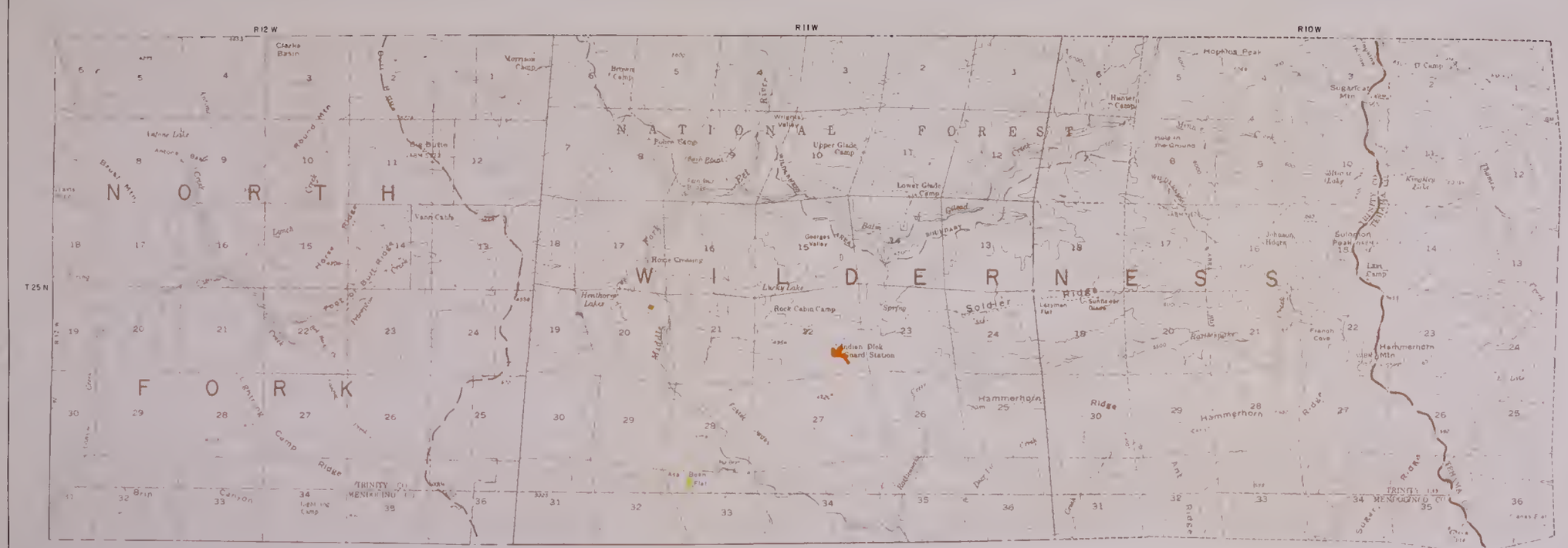



KEY TO NUMBERING SYSTEM

STATE OF CALIFORNIA
THE RESOURCES AGENCY OF CALIFORNIA
DEPARTMENT OF WATER RESOURCES
NORTHERN BRANCH
LAND AND WATER USE
EEL RIVER HYDROGRAPHIC UNIT

LAND AND WATER USE

T 25 N, R10-12 W MDB&M
1958

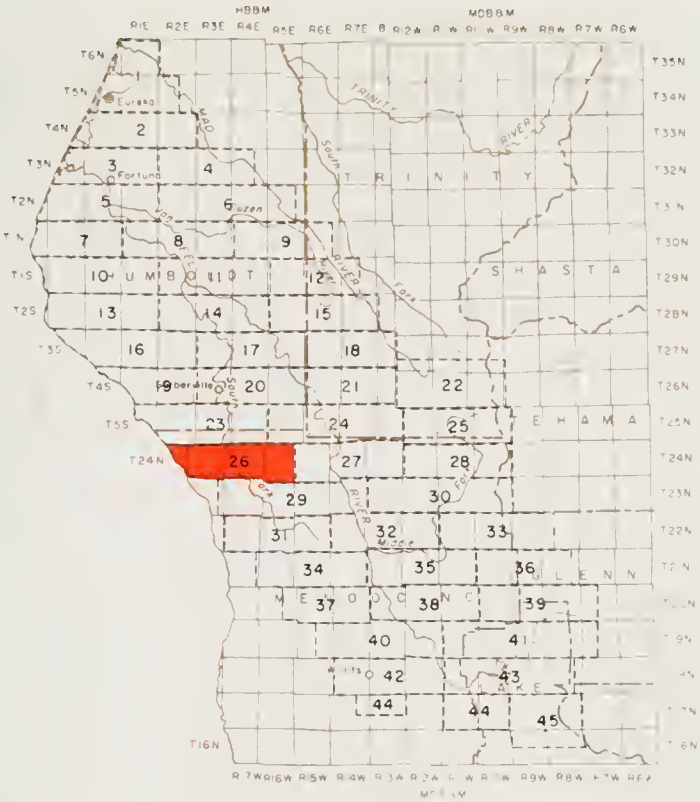

GRAVITY DIVERSION
PUMP DIVERSION
DIVERSION CANAL OR DITCH
NATURAL CHANNEL USED AS DITCH
DIVERSION PIPE
STREAM GAGING STATION
POWERHOUSE
HYDROGRAPHIC UNIT BOUNDARY
SUBUNIT BOUNDARY

LEGEND

LANDS RECEIVING FULL IRRIGATION
LANDS RECEIVING PARTIAL IRRIGATION
LANDS USUALLY IRRIGATED BUT IDLE OR FALLOW IN 1958
NATURALLY IRRIGATED MEADOWLANDS
DRY-FARMED LANDS
URBAN LANDS
RECREATIONAL LANDS

KEY TO NUMBERING SYSTEM

DIVERSIONS SHOWN ARE NUMBERED BY TOWNSHIP, RANGE AND SUBDIVISON OF SECTION, eg DIVERSION 1N/3E-14L1

STATE OF CALIFORNIA
THE RESOURCES AGENCY OF CALIFORNIA
DEPARTMENT OF WATER RESOURCES
NORTHERN BRANCH

LAND AND WATER USE
EEL RIVER HYDROGRAPHIC UNIT

LAND AND WATER USE

T 24 N, R16-19 W MDB&M

1958

SCALE OF FEET
2000 0 2000 4000 6000

R19W
R18W
T24N
T 24 N
Moody
Indian
Creek
Needle Rock
High Tip
Bear Landing
Bear Harbor
Anderson
Kenny
Spring
Fork
Branch
East
North
Creek
SOUTH
FORK
EEL
RIVER
Reynolds
Redwood
L A K E
B
E
McCoy
Red
Bridges
Lane Redwood Flat
Wildcat
Bear
Tie House

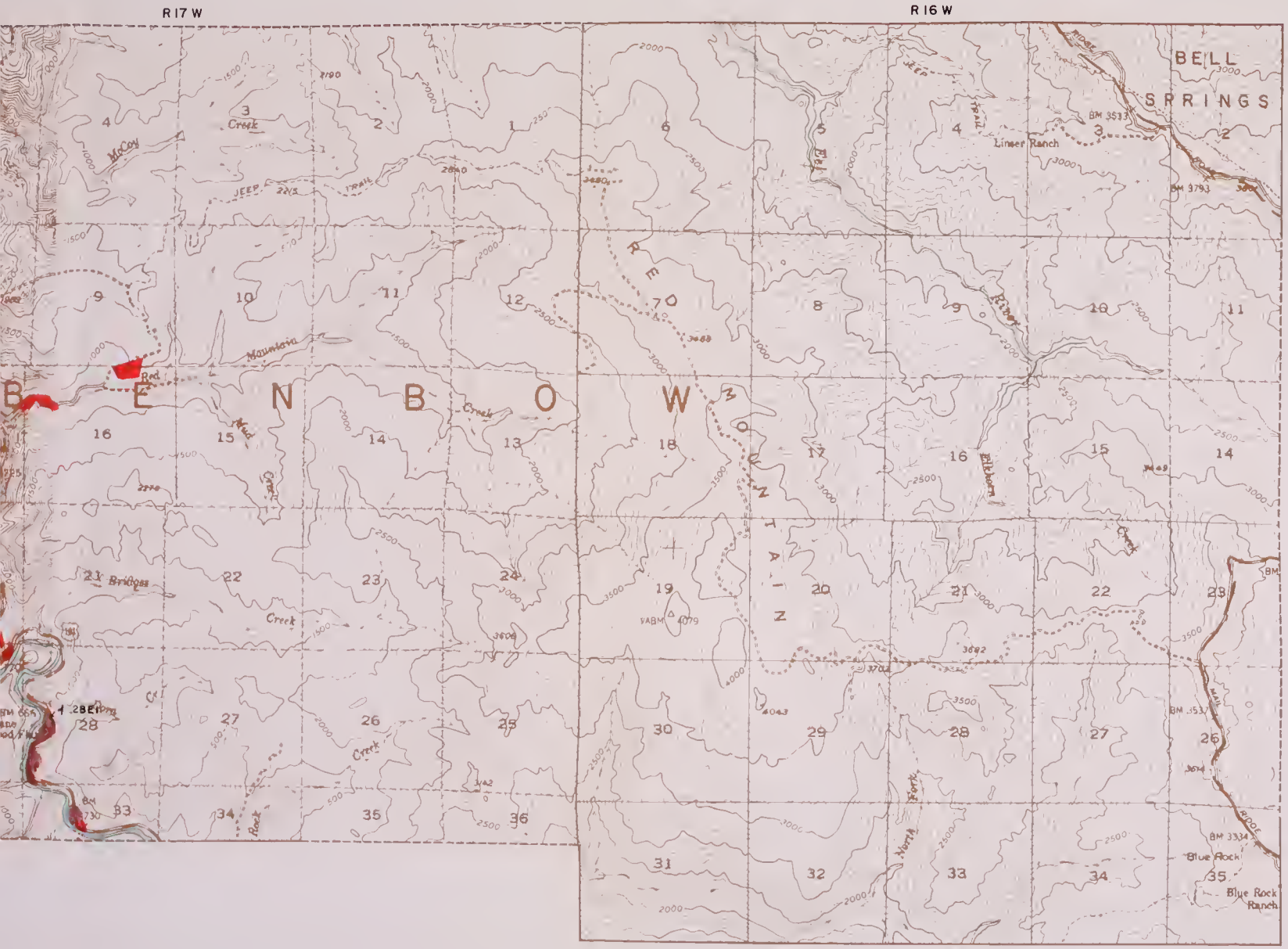

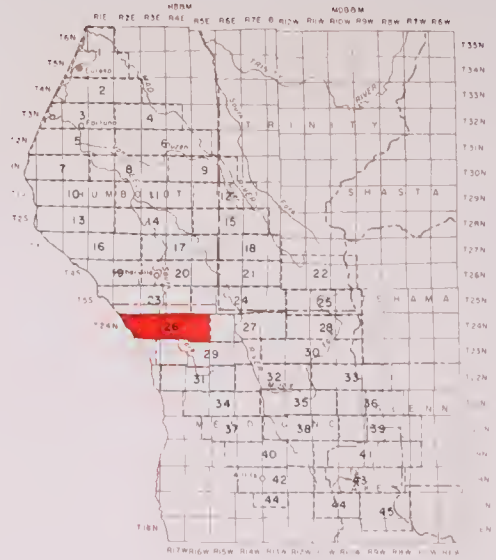
MDB&M
HUMBOLDT
TRINITY
SHASTA
SHASTA
T24N
R17W R16W R15W R14W R13W R12W R11W R10W R9W R8W R7W R6W R5W R4W R3W R2W R1W R1E R2E R3E R4E R5E R6E R7E R8E R9E R10W R11W R12W R13W R14W R15W R16W R17W

LEGEND

- LANDS RECEIVING FULL IRRIGATION
- LANDS RECEIVING PARTIAL IRRIGATION
- LANDS USUALLY IRRIGATED BUT IDLE OR FALLOW IN 1958
- NATURALLY IRRIGATED MEADOWLANDS
- DRY-FARMED LANDS
- URBAN LANDS
- RECREATIONAL LANDS

KEY TO NUMBERING SYSTEM

DIVERSIONS SHOWN ARE NUMBERED BY TOWNSHIP, RANGE AND SUBDIVISON OF SECTION, eg DIVERSION 1N/3E-14L1

STATE OF CALIFORNIA
THE RESOURCES AGENCY OF CALIFORNIA
DEPARTMENT OF WATER RESOURCES
NORTHERN BRANCH

LAND AND WATER USE
EEL RIVER HYDROGRAPHIC UNIT

LAND AND WATER USE

T 24 N, R16-19 W MDB&M
1958

SCALE OF FEET
2000 0 2000 4000 6000

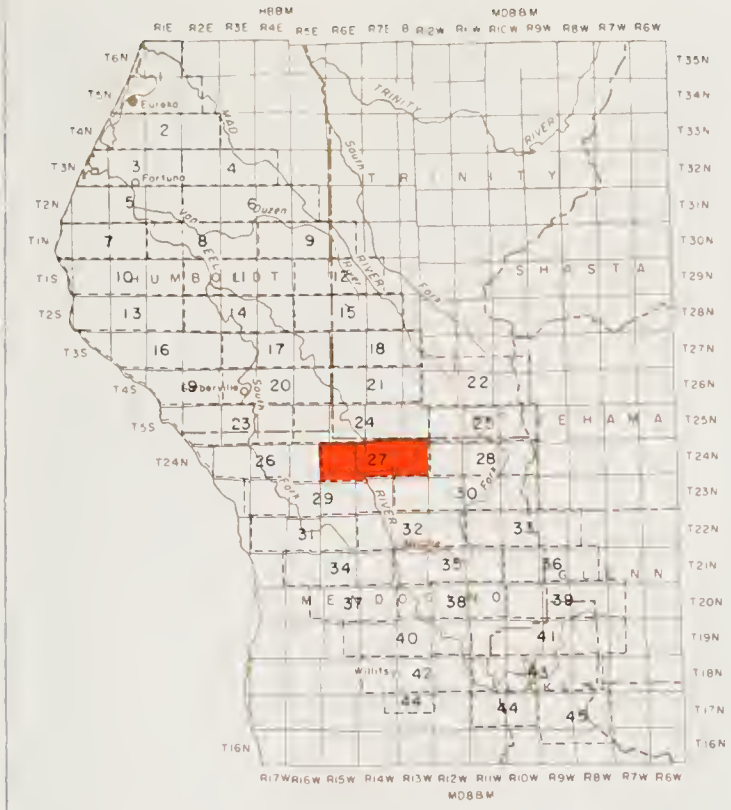

LEGEND

- GRAVITY DIVERSION
- PUMP DIVERSION
- DIVERSION CANAL OR DITCH
- NATURAL CHANNEL USED AS DITCH
- DIVERSION PIPE
- STREAM GAGING STATION
- POWERHOUSE
- HYDROGRAPHIC UNIT BOUNDARY
- SUBUNIT BOUNDARY

- LANDS RECEIVING FULL IRRIGATION
- LANDS RECEIVING PARTIAL IRRIGATION
- LANDS USUALLY IRRIGATED BUT IDLE OR FALLOW IN 1958
- NATURALLY IRRIGATED MEADOWLANDS
- DRY-FARMED LANDS
- URBAN LANDS
- RECREATIONAL LANDS
- MARSH LANDS

NG SYSTEM



NUMBERED BY
SUBDIVISON OF
N/3E-14L)

STATE OF CALIFORNIA
THE RESOURCES AGENCY OF CALIFORNIA
DEPARTMENT OF WATER RESOURCES
NORTHERN BRANCH
LAND AND WATER USE
EEL RIVER HYDROGRAPHIC UNIT

LAND AND WATER USE

T 24 N, R13-15 W MDB&M

1958

SCALE OF FEET
2000 0 2000 4000 6000

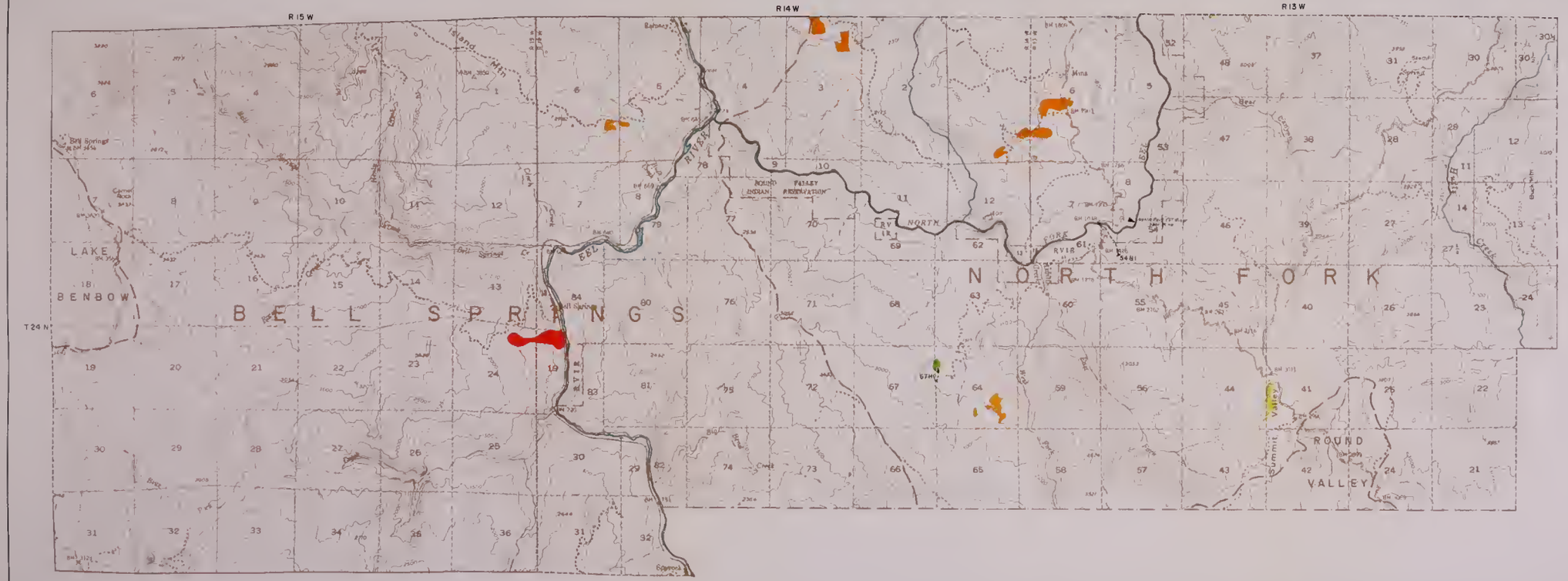

LEGEND

KEY TO NUMBERING SYSTEM



DIVERSIONS SHOWN ARE NUMBERED BY TOWNSHIP, RANGE AND SUBDIVISION OF SECTION AS DIVERSION NO. 1E - R1.

STATE OF CALIFORNIA
THE RESOURCES AGENCY OF CALIFORNIA
DEPARTMENT OF WATER RESOURCES
NORTHERN BRANCH
LAND AND WATER USE
EEL RIVER HYDROGRAPHIC UNIT

LAND AND WATER USE

T 24 N, R15-15W MD&M
1958

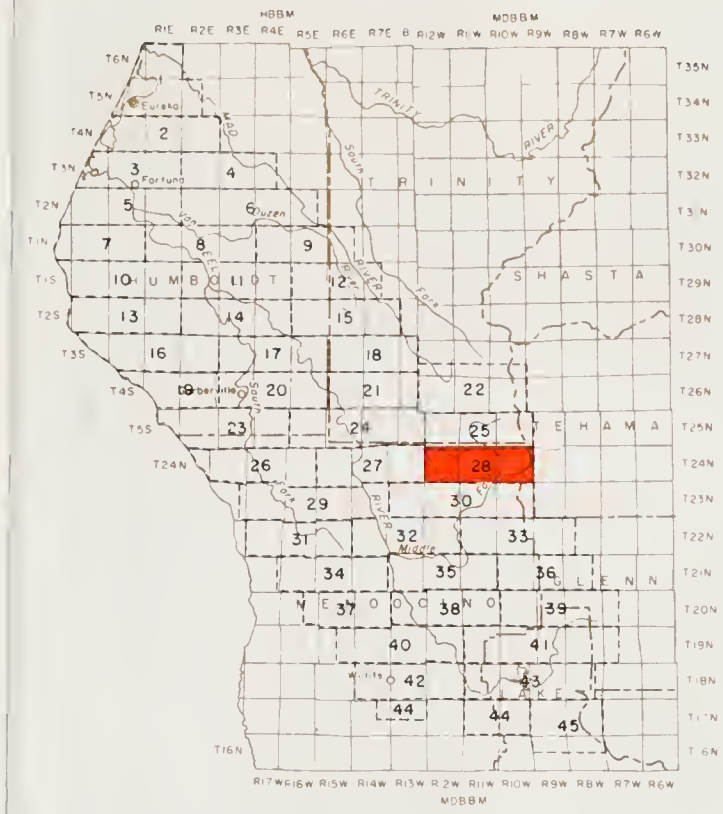

LEGEND

- GRAVITY DIVERSION
- PUMP DIVERSION
- DIVERSION CANAL OR DITCH
- NATURAL CHANNEL USED AS DITCH
- DIVERSION PIPE
- STREAM GAGING STATION
- POWERHOUSE
- HYDROGRAPHIC UNIT BOUNDARY
- SUBUNIT BOUNDARY

- LANDS RECEIVING FULL IRRIGATION
- LANDS RECEIVING PARTIAL IRRIGATION
- LANDS USUALLY IRRIGATED BUT IDLE OR FALLOW IN 1958
- NATURALLY IRRIGATED MEADOWLANDS
- DRY-FARMED LANDS
- URBAN LANDS
- RECREATIONAL LANDS
- MARSH LANDS

NG SYSTEM

NUMBERED BY
UBDIVISON OF
N/3E-14L1

STATE OF CALIFORNIA
THE RESOURCES AGENCY OF CALIFORNIA
DEPARTMENT OF WATER RESOURCES
NORTHERN BRANCH

LAND AND WATER USE
EEL RIVER HYDROGRAPHIC UNIT

LAND AND WATER USE

T 24 N, R10-12 W MDB&M
1958

SCALE OF FEET
2000 0 2000 4000 6000

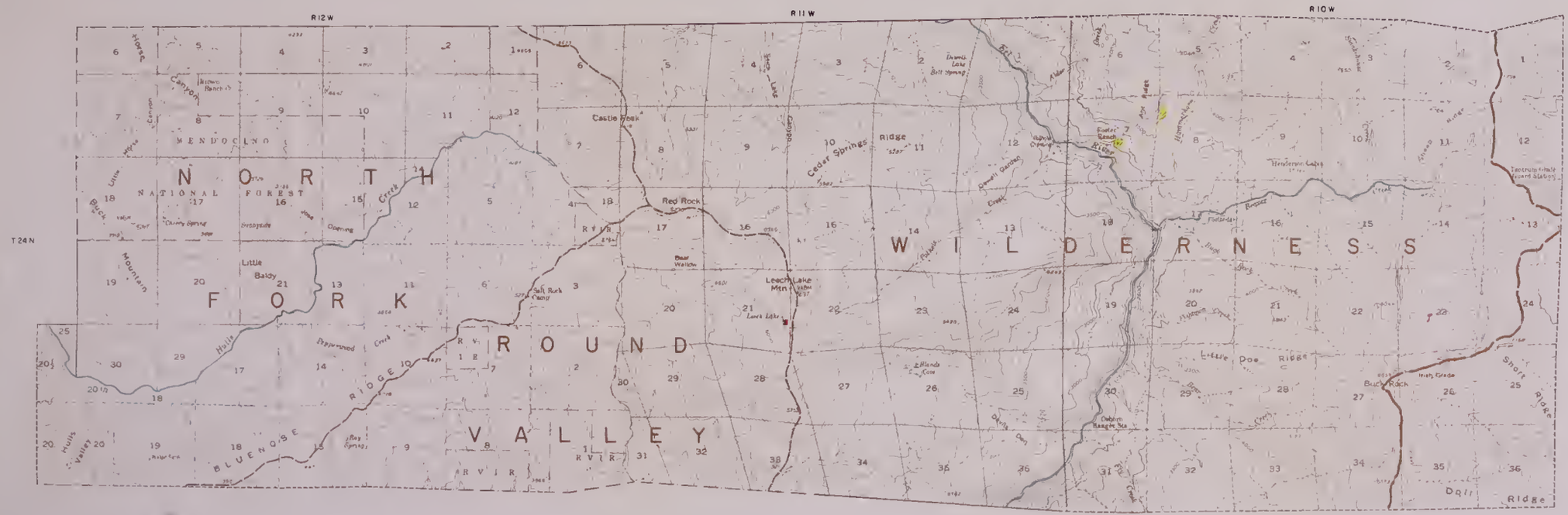

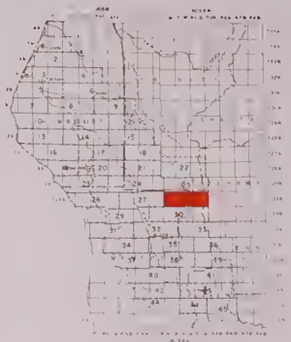

KEY TO NUMBERING SYSTEM



DIVERSIONS SHOWN ARE NUMBERED BY TOWNSHIP, RANGE AND SUBDIVISION OF SECTION AS DIVERSION 14 SE 4L

STATE OF CALIFORNIA
THE RESOURCES AGENCY OF CALIFORNIA
DEPARTMENT OF WATER RESOURCES
NORTHERN BRANCH
LAND AND WATER USE
EEL RIVER HYDROGRAPHIC UNIT

LAND AND WATER USE

T 24 N, R10-12 W MDB&M
1958

SCALE OF YEARS

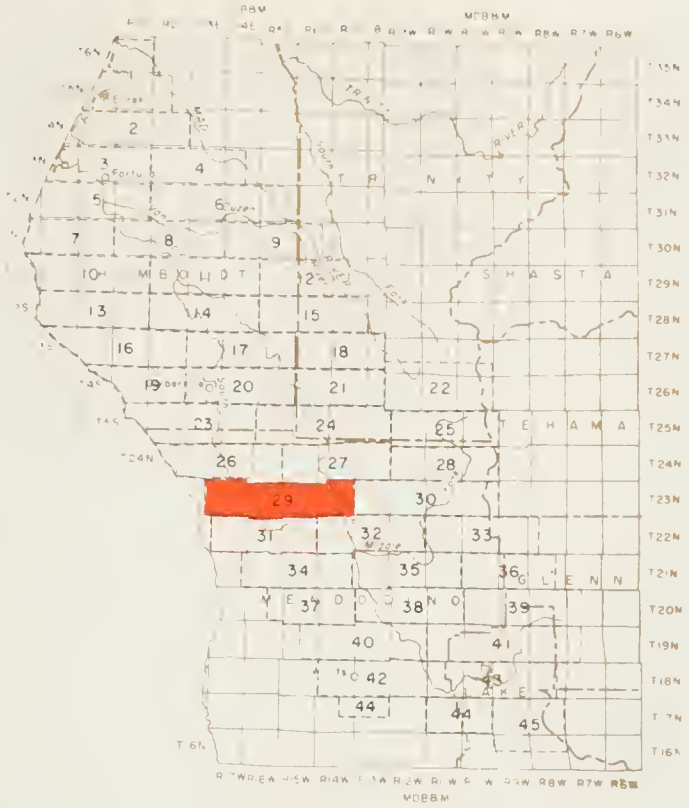

LEGEND

- GRAVITY DIVERSION
- PUMP DIVERSION
- DIVERSION CANAL OR DITCH
- NATURAL CHANNEL USED AS DITCH
- DIVERSION PIPE
- STREAM GAGING STATION
- POWERHOUSE
- HYDROGRAPHIC UNIT BOUNDARY
- SUBUNIT BOUNDARY

- LANDS RECEIVING FULL IRRIGATION
- LANDS RECEIVING PARTIAL IRRIGATION
- LANDS USUALLY IRRIGATED BUT IDLE OR FALLOW IN 1958
- NATURALLY IRRIGATED MEADOWLANDS
- DRY-FARMED LANDS
- URBAN LANDS
- RECREATIONAL LANDS

BERING SYSTEM

B	A
G	H
K	J
O	R

N ARE NUMBERED BY
AND SUBDIVISON OF
SION I N/3E-14L1

STATE OF CALIFORNIA
THE RESOURCES AGENCY OF CALIFORNIA
DEPARTMENT OF WATER RESOURCES
NORTHERN BRANCH

LAND AND WATER USE
EEL RIVER HYDROGRAPHIC UNIT

LAND AND WATER USE

T 23 N, R14-18 W MDB&M

1958

SCALE OF FEET
2000 0 2000 4000 6000

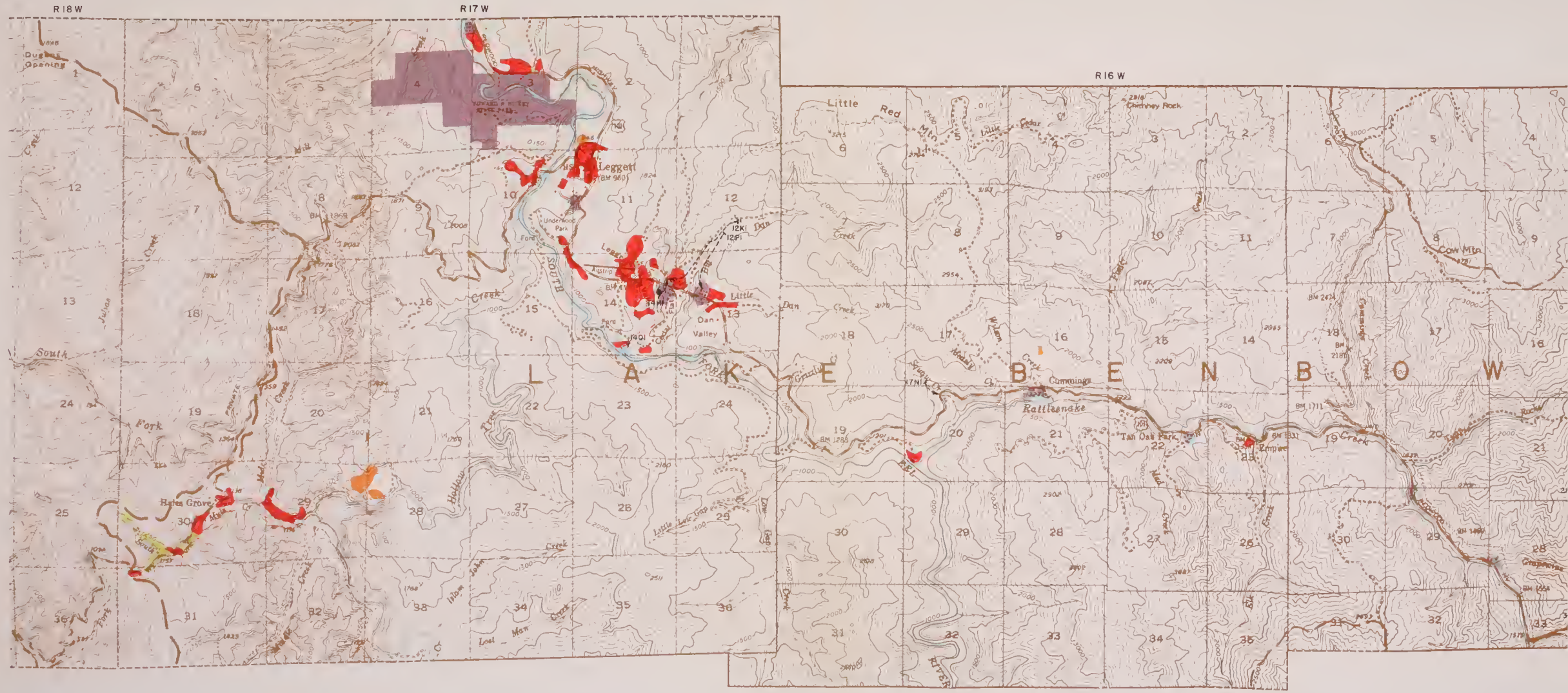
R18W
R17W
R16W
Leggett
Dan Valley
Underwood Park
Ford
Hales Grove
Cummings
Rattlesnake
Tan Oak Park
Chimney Rock
Cow Mtn
Little Red
Dan Creek
South Fork
Eel River
L A K E
B E N B O W

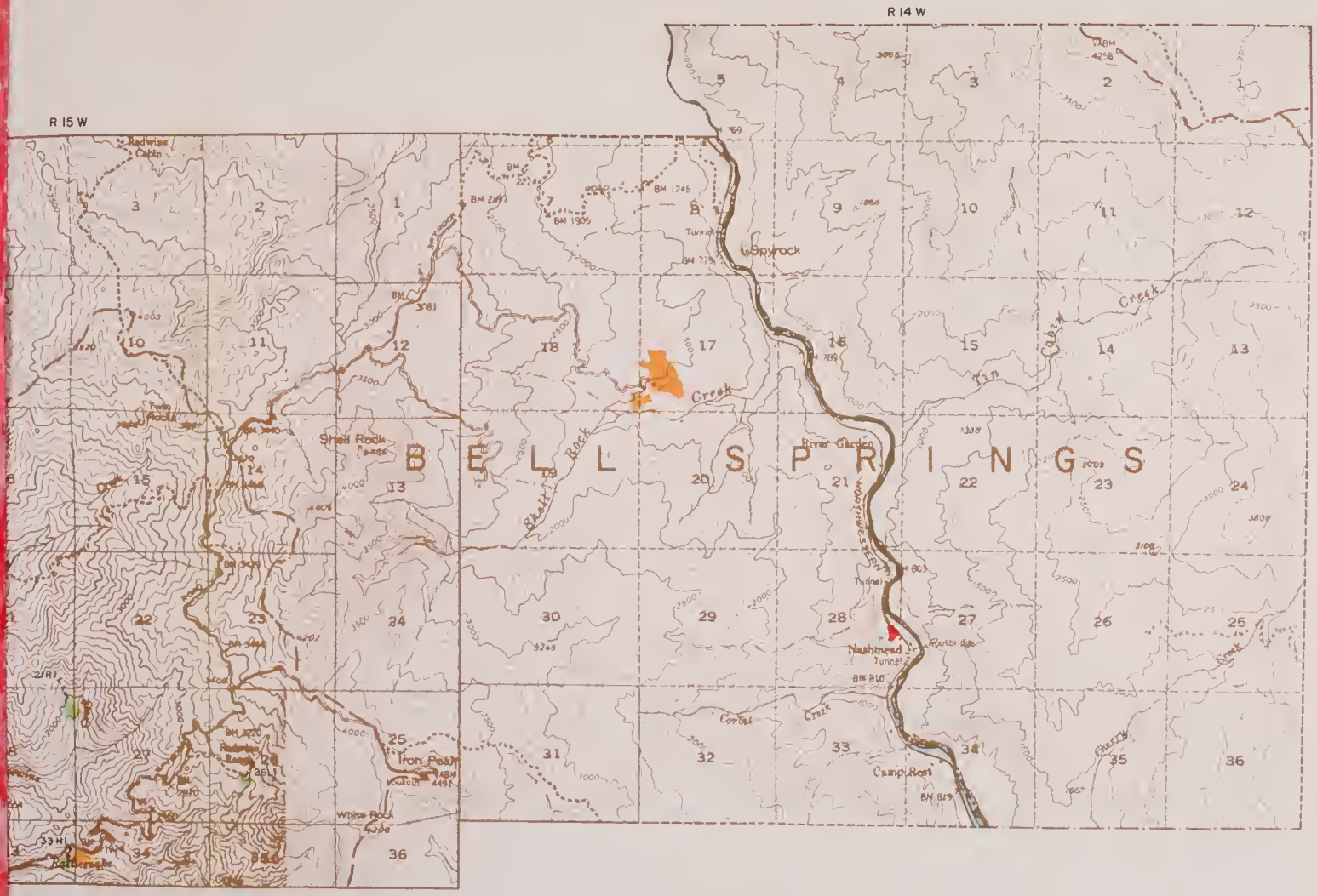

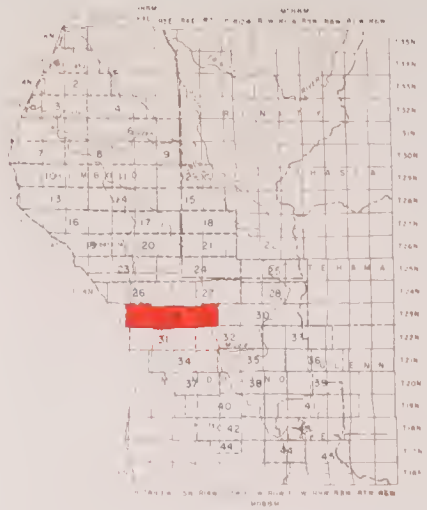

KEY TO NUMBERING SYSTEM

DIVERSIONS SHOWN ARE NUMBERED BY TOWNSHIP, RANGE AND SUBDIVISION OF SECTION, eg DIVERSION IN 23 14L1

STATE OF CALIFORNIA
THE RESOURCES AGENCY OF CALIFORNIA
DEPARTMENT OF WATER RESOURCES
NORTHERN BRANCH

LAND AND WATER USE
EEL RIVER HYDROGRAPHIC UNIT

LAND AND WATER USE

T 23 N, R14-18 W MDB&M
1958

SCALE OF FEET

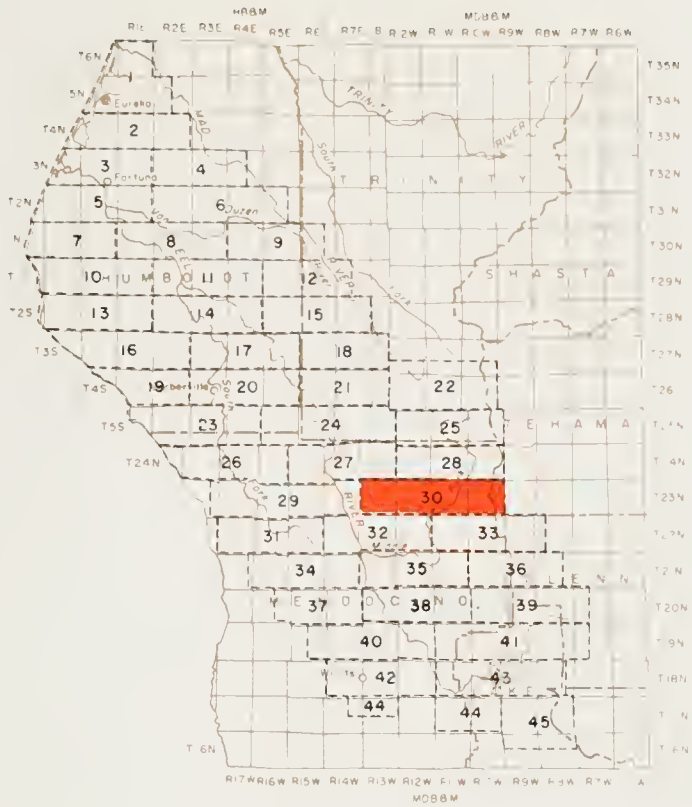



GRAVITY DIVERSION
PUMP DIVERSION
DIVERSION CANAL OR DITCH
NATURAL CHANNEL USED AS DITCH
DIVERSION PIPE
STREAM GAGING STATION
POWERHOUSE
HYDROGRAPHIC UNIT BOUNDARY
SUBUNIT BOUNDARY

LEGEND

LANDS RECEIVING FULL IRRIGATION
LANDS RECEIVING PARTIAL IRRIGATION
LANDS USUALLY IRRIGATED BUT IDLE OR FALLOW IN 1958
NATURALLY IRRIGATED MEADOW LANDS
DRY-FARMED LANDS
URBAN LANDS
RECREATIONAL LANDS
LANDS IRRIGATED BY GROUND WATER
MARSH LANDS

KEY TO NUMBERING SYSTEM

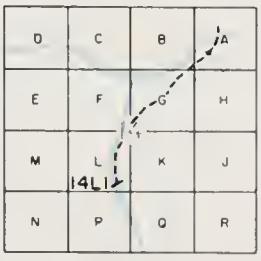

DIVERSIONS SHOWN ARE NUMBERED BY TOWNSHIP, RANGE AND SUBDIVISON OF SECTION, eg DIVERSION 1N/3E-14L1

STATE OF CALIFORNIA
THE RESOURCES AGENCY OF CALIFORNIA
DEPARTMENT OF WATER RESOURCES
NORTHERN BRANCH

LAND AND WATER USE
EEL RIVER HYDROGRAPHIC UNIT

LAND AND WATER USE
T 23 N, R 10-13 W MDB&M
1958

SCALE OF FEET
2000 0 2000 4000 6000

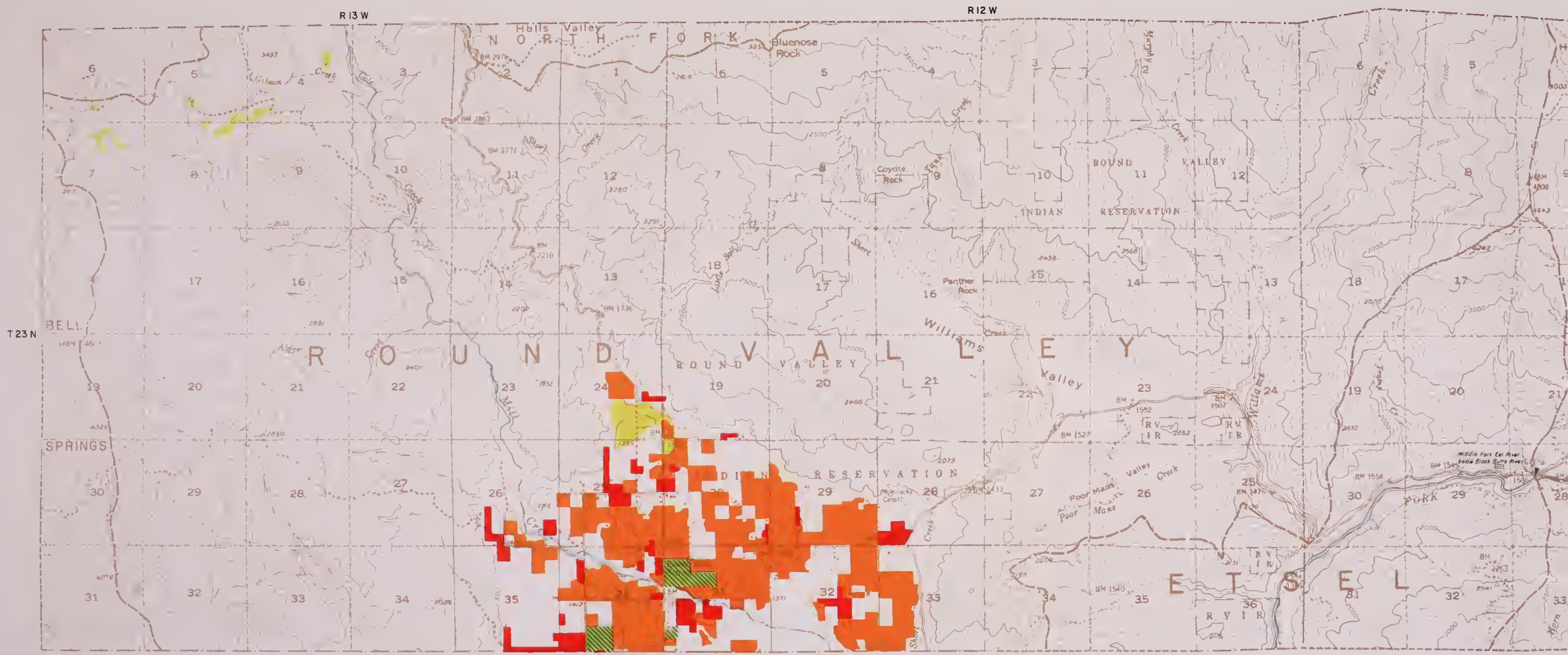
R 13 W
R 12 W
T 23 N
N O R T H F O R K
Hulls Valley
Bluenose Rock
Coyote Rock
Panther Rock
Williams Creek
INDIAN RESERVATION
ROUND VALLEY
R O U N D V A L L E Y
BELL SPRINGS
Valley Creek
Poor Man's
Middle Fork Eel River below Black Butte River
E E L R I V E R

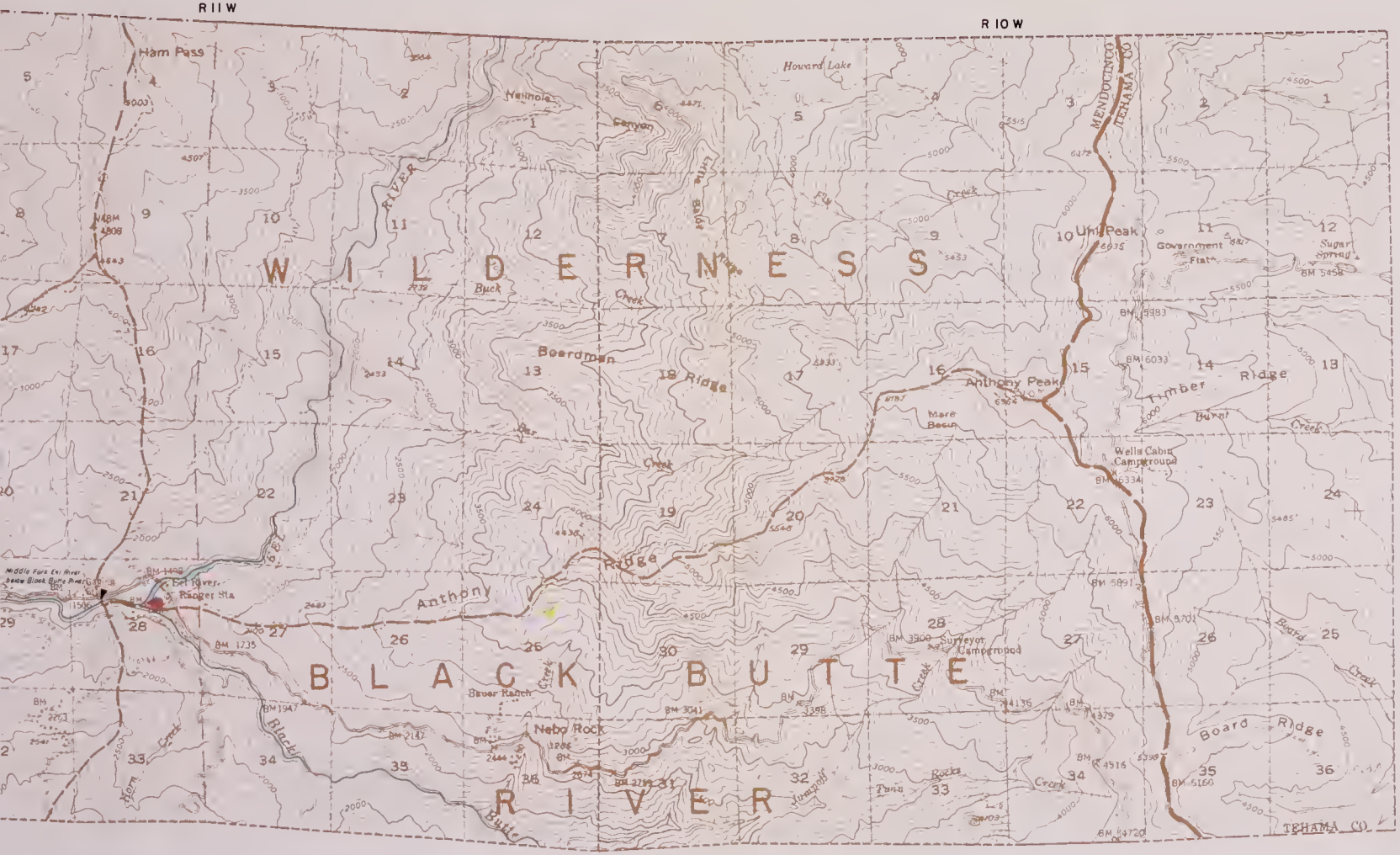

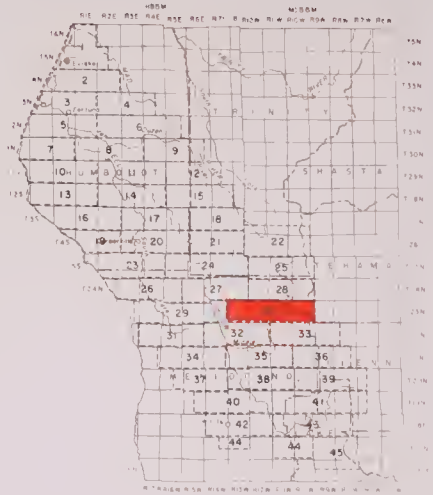

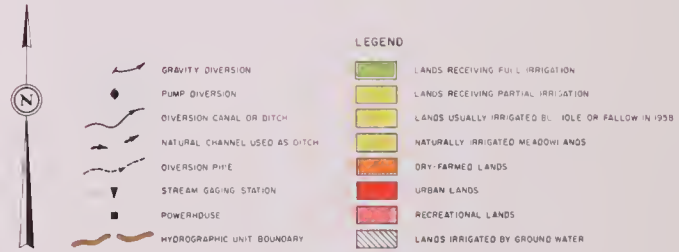

KEY TO NUMBERING SYSTEM

DIVERSIONS SHOWN ARE NUMBERED BY TOWNSHIP, RANGE AND SUBDIVISION OF SECTION, eg DIVERSION 1N/3E-14L1

STATE OF CALIFORNIA
THE RESOURCES AGENCY OF CALIFORNIA
DEPARTMENT OF WATER RESOURCES
NORTHERN BRANCH
LAND AND WATER USE
EEL RIVER HYDROGRAPHIC UNIT

LAND AND WATER USE

T23N, R10-13W MDB&M
1958

SCALE OF FEET
2000 0 2000 4000 6000

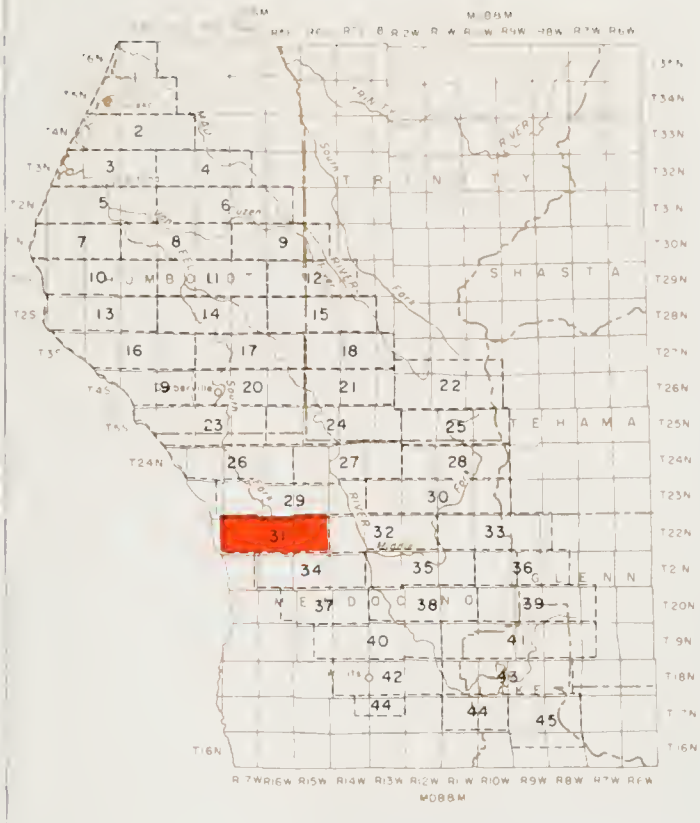

LEGEND

- GRAVITY DIVERSION
- PUMP DIVERSION
- DIVERSION CANAL OR DITCH
- NATURAL CHANNEL USED AS DITCH
- DIVERSION PIPE
- STREAM GAGING STATION
- POWERHOUSE
- HYDROGRAPHIC UNIT BOUNDARY
- SUBUNIT BOUNDARY

- LANDS RECEIVING FULL IRRIGATION
- LANDS RECEIVING PARTIAL IRRIGATION
- LANDS USUALLY IRRIGATED BUT IDLE OR FALLOW IN 1958
- NATURALLY IRRIGATED MEADOWLANDS
- DRY-FARMED LANDS
- URBAN LANDS
- RECREATIONAL LANDS
- LANDS IRRIGATED BY GROUND WATER

SYSTEM

A
H
J
R

BERED BY
VISON OF
E-14L1

STATE OF CALIFORNIA
THE RESOURCES AGENCY OF CALIFORNIA
DEPARTMENT OF WATER RESOURCES
NORTHERN BRANCH

LAND AND WATER USE
EEL RIVER HYDROGRAPHIC UNIT

LAND AND WATER USE

T 22 N, R 15-17 W MDB&M

1958

SCALE OF FEET
2000 0 2000 4000 6000

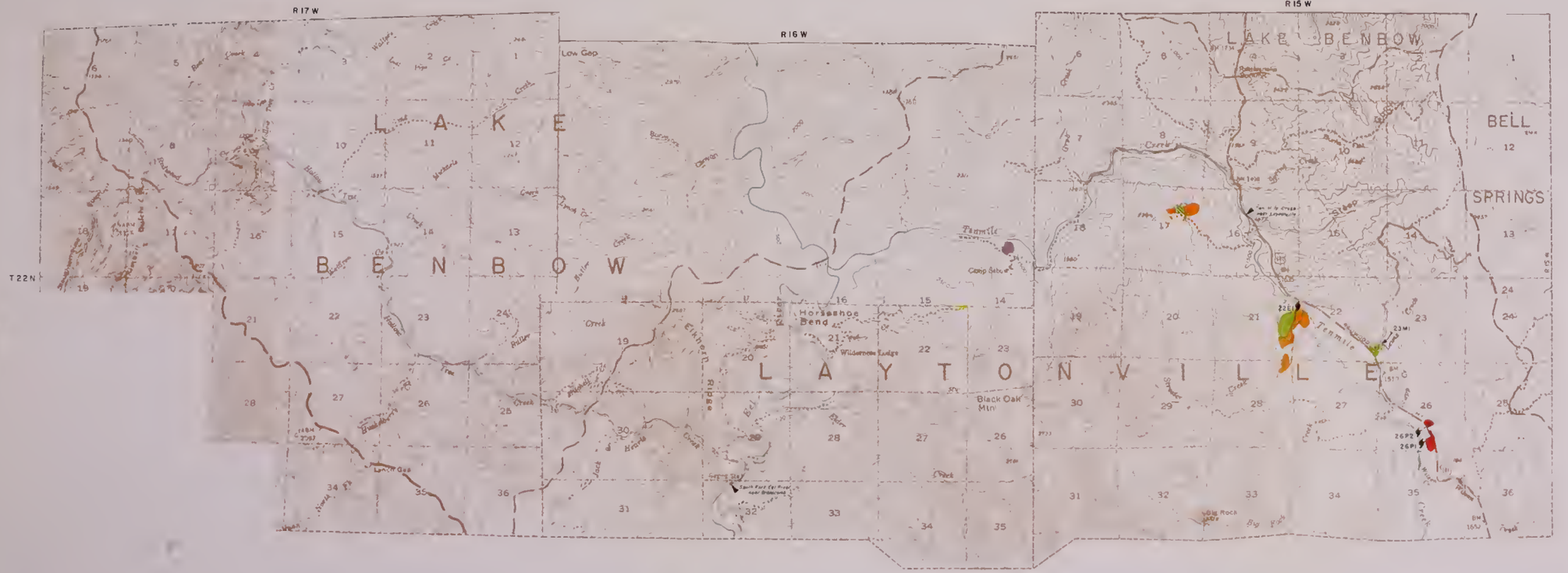

KEY TO NUMBERING SYSTEM



STATE OF CALIFORNIA
THE RESOURCES AGENCY OF CALIFORNIA
DEPARTMENT OF WATER RESOURCES
NORTHERN BRANCH
LAND AND WATER USE
EEL RIVER HYDROGRAPHIC UNIT

LAND AND WATER USE

T 22 N, R15-17 W MDB&M
1958

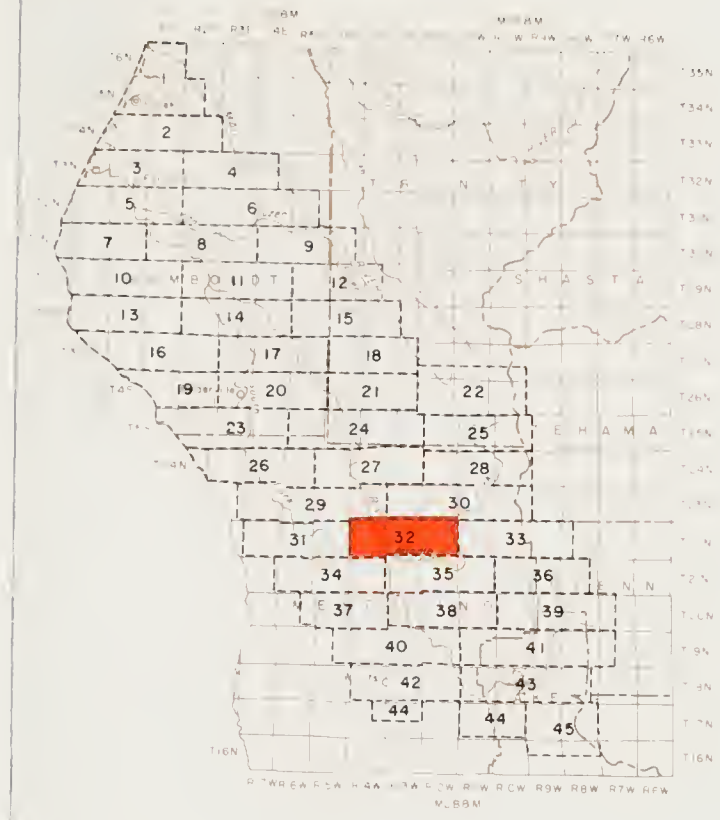

LEGEND

- GRAVITY DIVERSION
- PUMP DIVERSION
- DIVERSION CANAL OR DITCH
- NATURAL CHANNEL USED AS DITCH
- DIVERSION PIPE
- STREAM GAGING STATION
- POWERHOUSE
- HYDROGRAPHIC UNIT BOUNDARY
- SUBUNIT BOUNDARY

- LANDS RECEIVING FULL IRRIGATION
- LANDS RECEIVING PARTIAL IRRIGATION
- LANDS USUALLY IRRIGATED BUT IDLE OR FALLOW IN 1958
- NATURALLY IRRIGATED MEADOWLANDS
- DRY-FARMED LANDS
- URBAN LANDS
- RECREATIONAL LANDS
- LANDS IRRIGATED BY GROUND WATER

S SYSTEM

UMBERED BY
DIVISON OF
3E-14L1

STATE OF CALIFORNIA
THE RESOURCES AGENCY OF CALIFORNIA
DEPARTMENT OF WATER RESOURCES
NORTHERN BRANCH

LAND AND WATER USE
EEL RIVER HYDROGRAPHIC UNIT

LAND AND WATER USE

T 22 N, R12-14 W MDB&M

1958

SCALE OF FEET

2000 0 2000 4000 6000

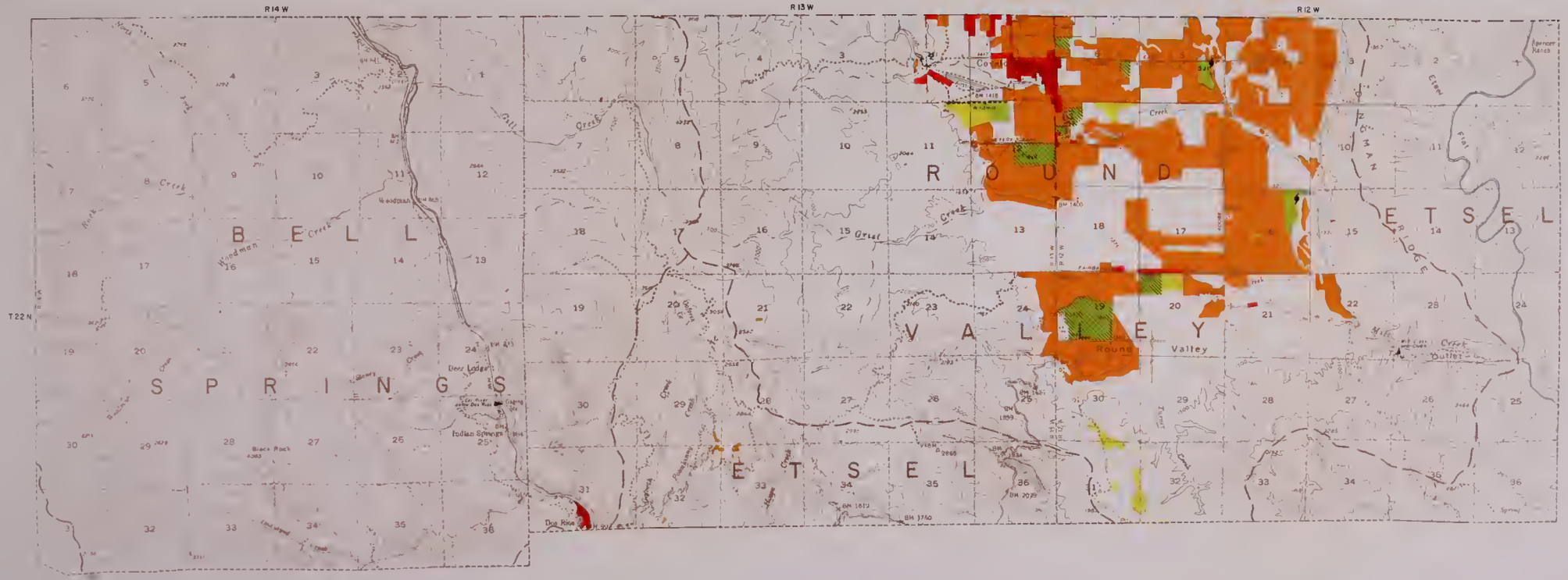



LEGEND

KEY TO NUMBERING SYSTEM



STATE OF CALIFORNIA
THE RESOURCES AGENCY OF CALIFORNIA
DEPARTMENT OF WATER RESOURCES
NORTHERN BRANCH
LAND AND WATER USE
EEL RIVER HYDROGRAPHIC UNIT

LAND AND WATER USE

T 22 N, R 12-14 W MDB&M
1958

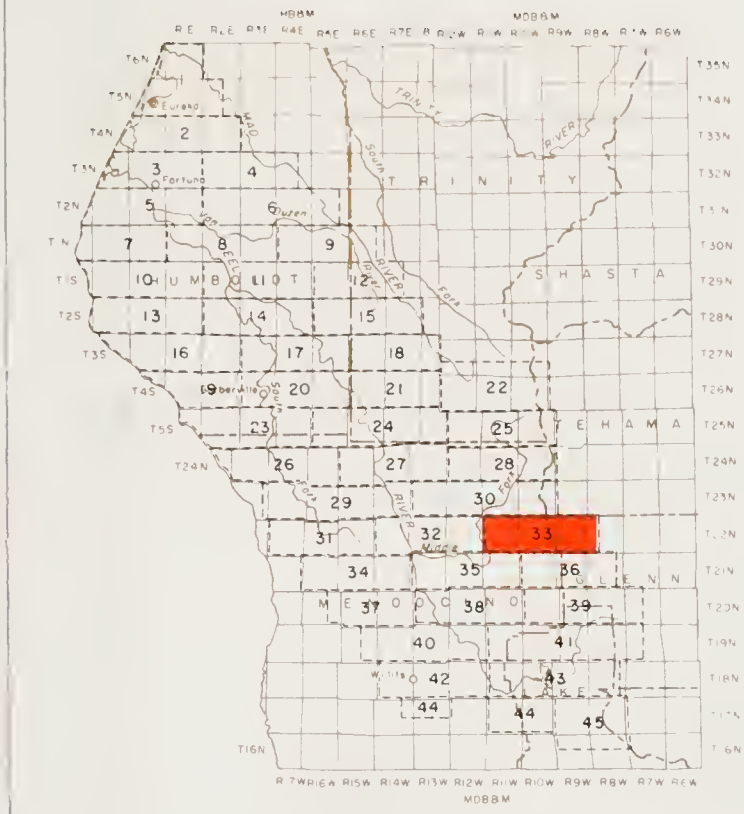

LEGEND

- GRAVITY DIVERSION
- PUMP DIVERSION
- DIVERSION CANAL OR DITCH
- NATURAL CHANNEL USED AS DITCH
- DIVERSION PIPE
- STREAM GAGING STATION
- POWERHOUSE
- HYDROGRAPHIC UNIT BOUNDARY
- SUBUNIT BOUNDARY

- LANDS RECEIVING FULL IRRIGATION
- LANDS RECEIVING PARTIAL IRRIGATION
- LANDS USUALLY IRRIGATED BUT IDLE OR FALLOW IN 1958
- NATURALLY IRRIGATED MEADOWLANDS
- DRY-FARMED LANDS
- URBAN LANDS
- RECREATIONAL LANDS

ING SYSTEM

NUMBERED BY
SUBDIVISON OF
1N/3E-14L1

STATE OF CALIFORNIA
THE RESOURCES AGENCY OF CALIFORNIA
DEPARTMENT OF WATER RESOURCES
NORTHERN BRANCH

LAND AND WATER USE
EEL RIVER HYDROGRAPHIC UNIT

LAND AND WATER USE

T 22 N, R8 - 11 W MDB&M

1958

SCALE OF FEET
2000 0 2000 4000 6000

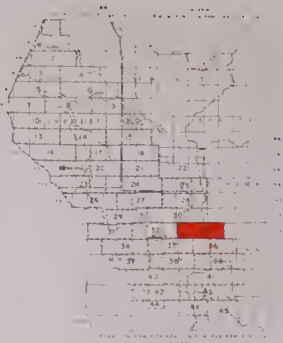



KEY TO NUMBERING SYSTEM



STATE OF CALIFORNIA
THE RESOURCES AGENCY OF CALIFORNIA
DEPARTMENT OF WATER RESOURCES
NORTHERN BRANCH
LAND AND WATER USE
EEL RIVER HYDROGRAPHIC UNIT

LAND AND WATER USE

T 22 N, R8-11 W MDB&M

1958

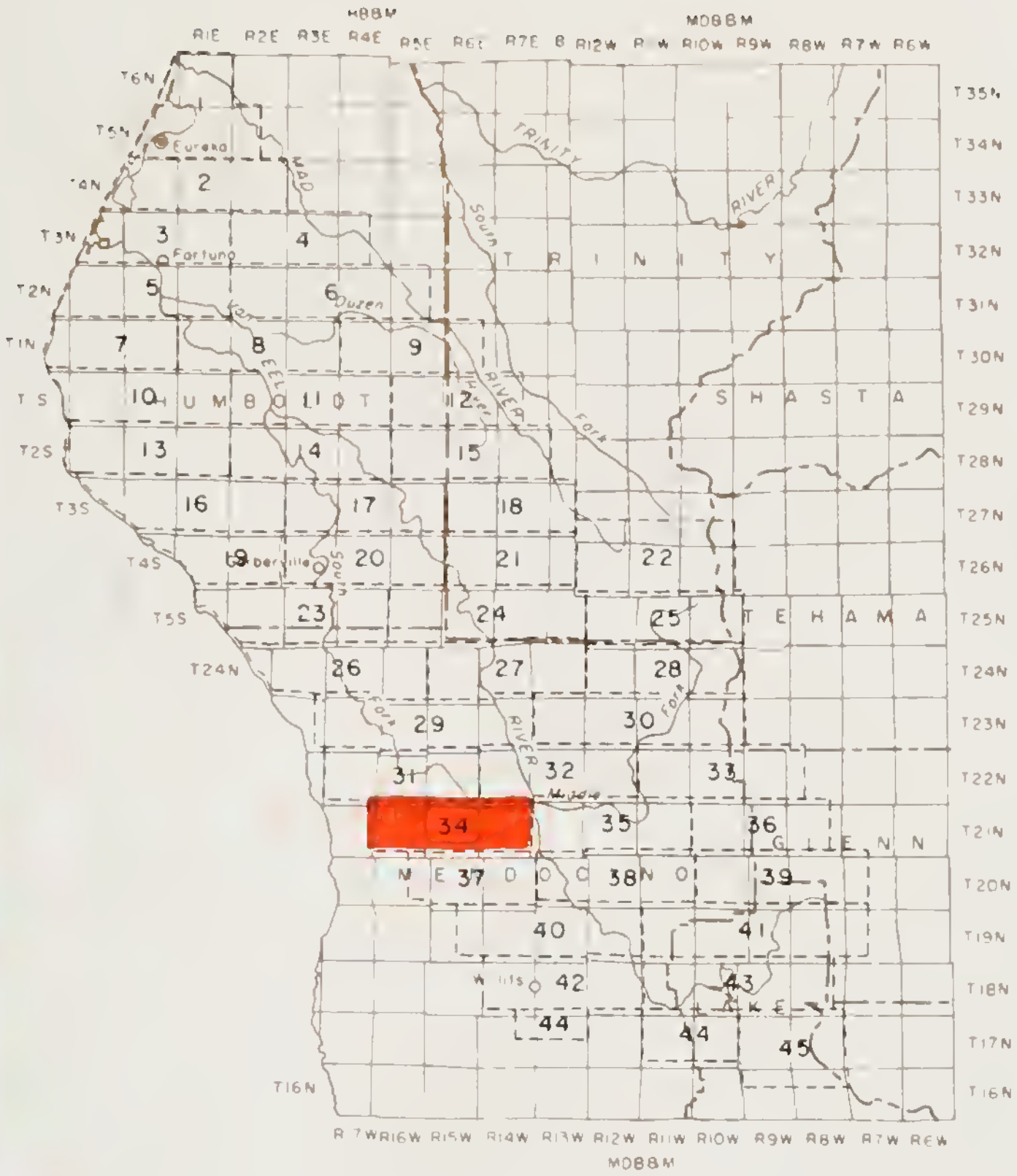

LEGEND

GRAVITY DIVERSION
PUMP DIVERSION
DIVERSION CANAL OR DITCH
NATURAL CHANNEL USED AS DITCH
DIVERSION PIPE
STREAM GAGING STATION
POWERHOUSE
HYDROGRAPHIC UNIT BOUNDARY
SUBUNIT BOUNDARY

LANDS RECEIVING FULL IRRIGATION
LANDS RECEIVING PARTIAL IRRIGATION
LANDS USUALLY IRRIGATED BUT IDLE OR FALLOW IN 1958
NATURALLY IRRIGATED MEADOWLANDS
DRY-FARMED LANDS
URBAN LANDS
RECREATIONAL LANDS
LANDS IRRIGATED BY GROUND WATER

RING SYSTEM

RE NUMBERED BY
SUBDIVISON OF
N 1N/3E-14L1

STATE OF CALIFORNIA
THE RESOURCES AGENCY OF CALIFORNIA
DEPARTMENT OF WATER RESOURCES
NORTHERN BRANCH

LAND AND WATER USE
EEL RIVER HYDROGRAPHIC UNIT

LAND AND WATER USE
T 21 N, R14-17W MDB&M
1958

SCALE OF FEET
2000 0 2000 4000 6000

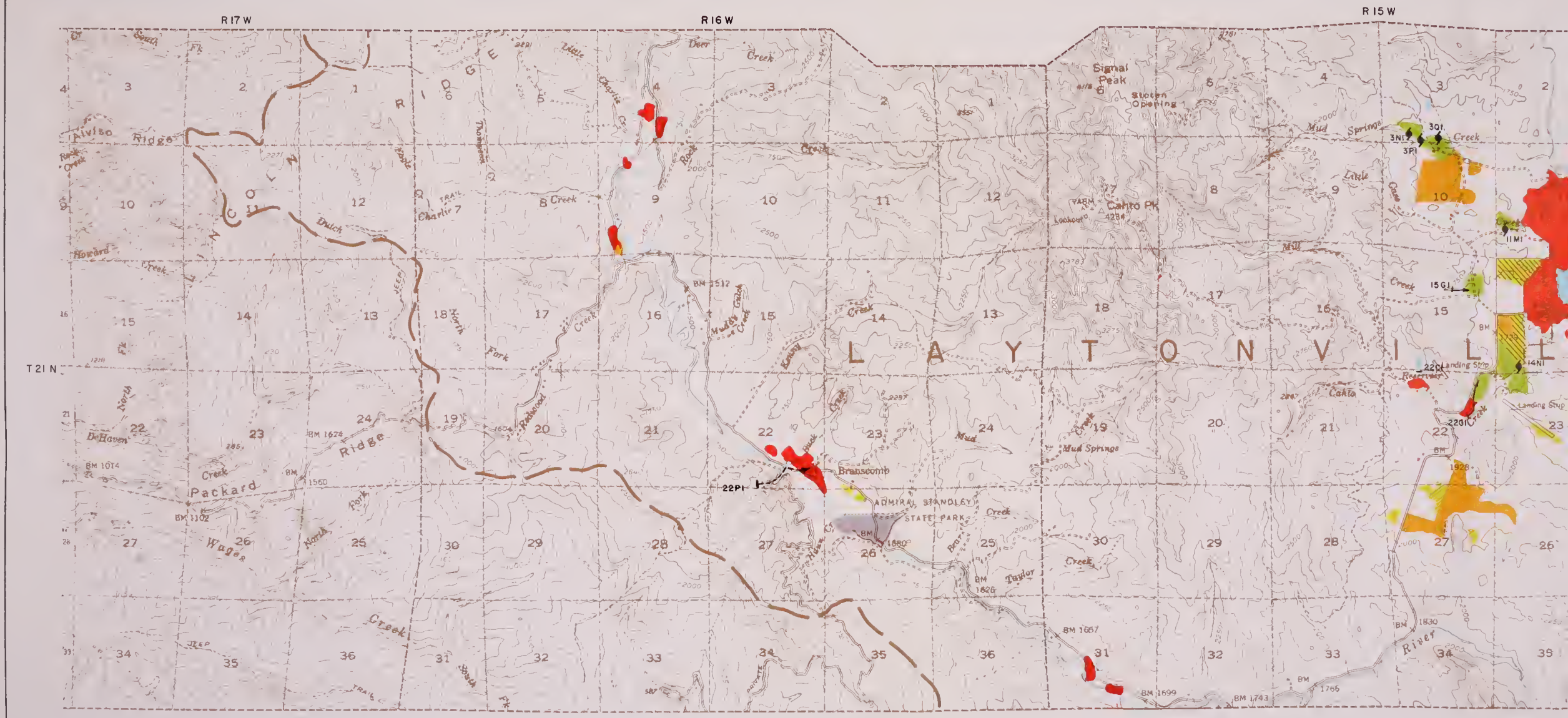
R 17 W
R 16 W
R 15 W
T 21 N
L A Y T O N V I L L E
Alviso Ridge
Howard Creek
Dutch
Charlie 7
Packard
DeHaven
Wages
Ridge
Creek
Richmond
Mudsill Gulch
Deer Creek
Little Chapin Creek
Rock
Signal Peak
Stolen Opening
Carito Pk
Lookout
Mud Springs
Little Case Creek
Branscomb
ADMIRAL STANDLEY STATE PARK
Taylor
Creek
River
Landing Strip
Reservoir
22PI
3NI
3PI
30I
11MI
15GI
14NI
22GI
22DI
1928
BM 1624
BM 1014
BM 1560
BM 1102
BM 1517
BM 1626
BM 1657
BM 1699
BM 1743
BM 1766
BM 1830
JEEP TRAIL

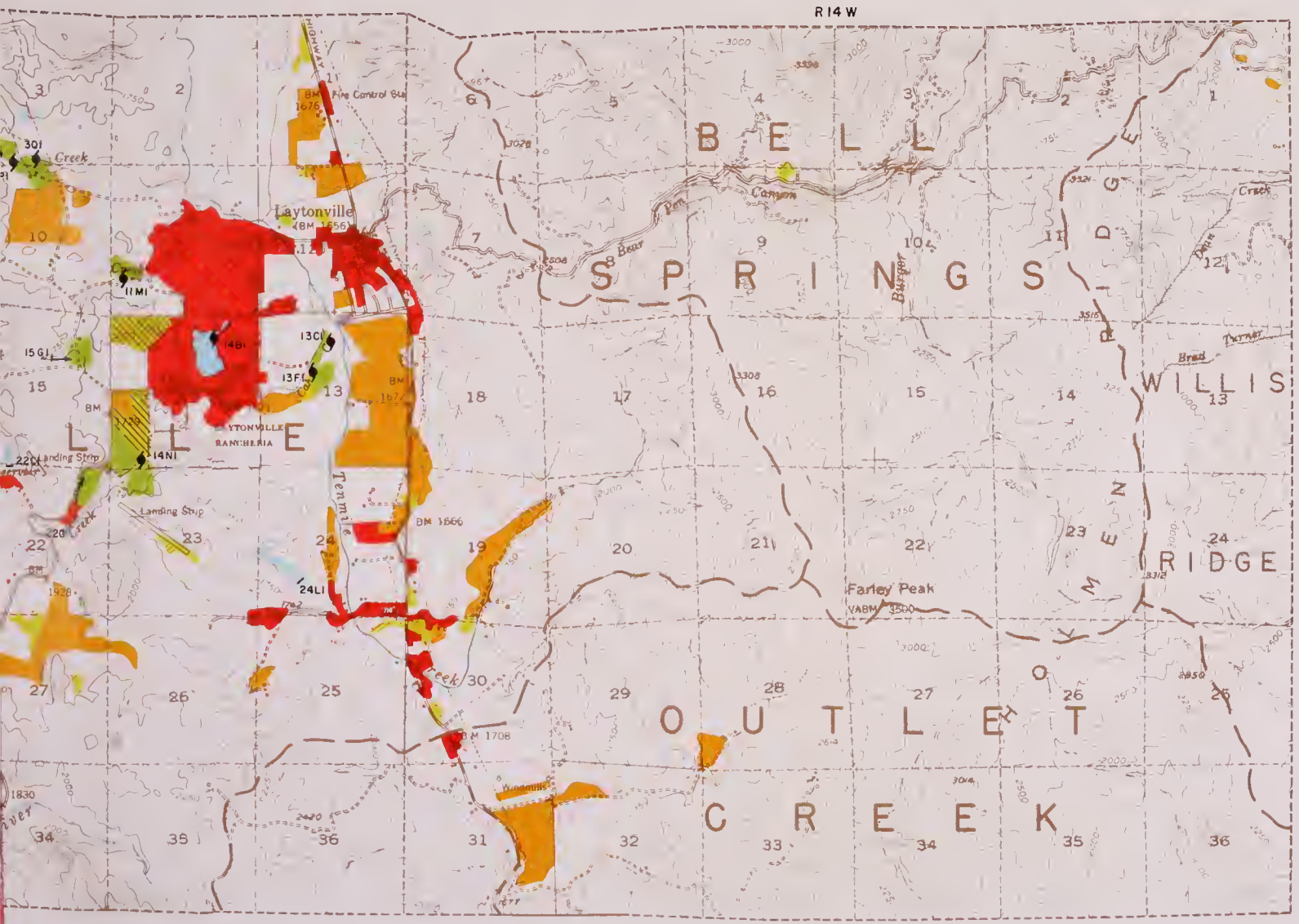

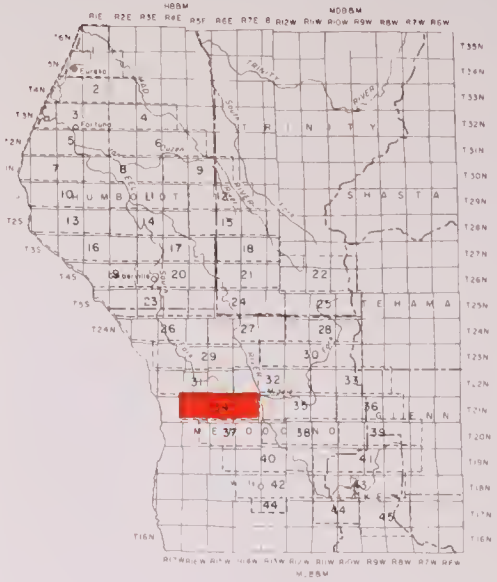

LEGEND

- GRAVITY DIVERSION
- PUMP DIVERSION
- DIVERSION CANAL OR DITCH
- NATURAL CHANNEL USED AS DITCH
- DIVERSION PIPE
- STREAM GAGING STATION
- POWERHOUSE
- HYDROGRAPHIC UNIT BOUNDARY
- SUBUNIT BOUNDARY

- LANDS RECEIVING FULL IRRIGATION
- LANDS RECEIVING PARTIAL IRRIGATION
- LANDS USUALLY IRRIGATED BUT IDLE OR FALLOW IN 1958
- NATURALLY IRRIGATED MEADOWLANDS
- DRY-FARMED LANDS
- URBAN LANDS
- RECREATIONAL LANDS
- LANDS IRRIGATED BY GROUND WATER

KEY TO NUMBERING SYSTEM

DIVERSIONS SHOWN ARE NUMBERED BY TOWNSHIP, RANGE AND SUBDIVISON OF SECTION, eg DIVERSION IN T3E-14L1

STATE OF CALIFORNIA
THE RESOURCES AGENCY OF CALIFORNIA
DEPARTMENT OF WATER RESOURCES
NORTHERN BRANCH

LAND AND WATER USE
EEL RIVER HYDROGRAPHIC UNIT

LAND AND WATER USE

T 21 N, R14-17W M08&M
1958

SCALE OF FEET
2000 0 2000 4000 6000

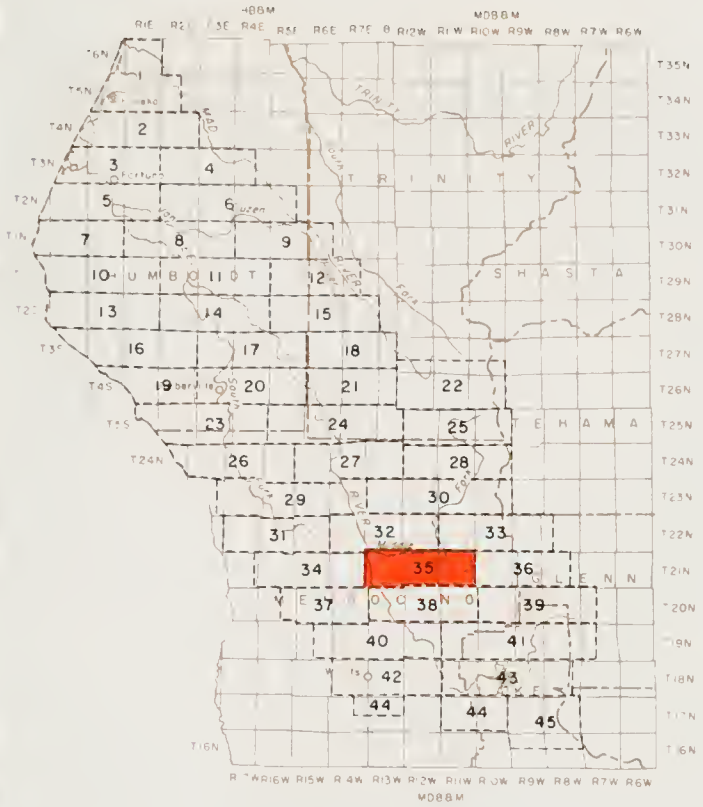

LEGEND

- GRAVITY DIVERSION
- PUMP DIVERSION
- DIVERSION CANAL OR DITCH
- NATURAL CHANNEL USED AS DITCH
- DIVERSION PIPE
- STREAM GAGING STATION
- POWERHOUSE
- HYDROGRAPHIC UNIT BOUNDARY
- SUBUNIT BOUNDARY

- LANDS RECEIVING FULL IRRIGATION
- LANDS RECEIVING PARTIAL IRRIGATION
- LANDS USUALLY IRRIGATED BUT IDLE OR FALLOW IN 1958
- NATURALLY IRRIGATED MEADOWLANDS
- DRY-FARMED LANDS
- URBAN LANDS
- RECREATIONAL LANDS
- MARSH LANDS

G SYSTEM

A
H
J
R

NUMBERED BY
BOIVISON OF
N/3E-14L1

STATE OF CALIFORNIA
THE RESOURCES AGENCY OF CALIFORNIA
DEPARTMENT OF WATER RESOURCES
NORTHERN BRANCH

LAND AND WATER USE
EEL RIVER HYDROGRAPHIC UNIT

LAND AND WATER USE

T 21 N, R11 - 13 W MDB&M

1958

SCALE OF FEET
2000 0 2000 4000 6000

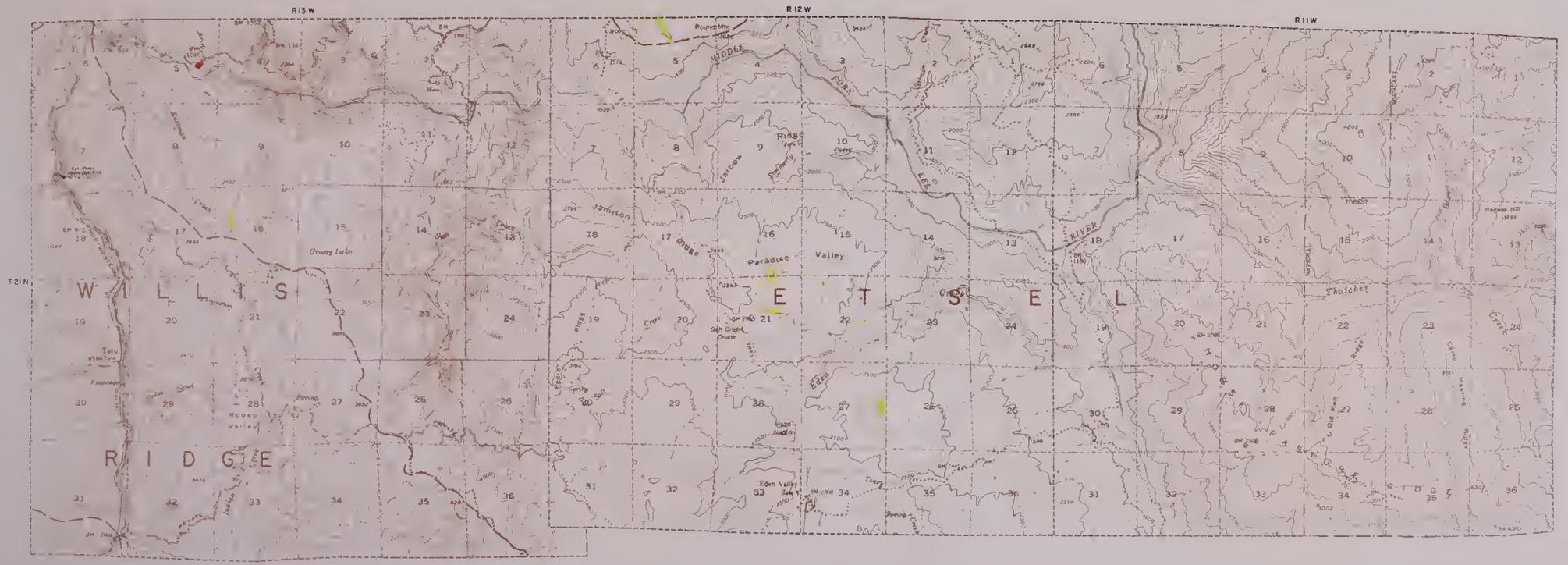

KEY TO NUMBERING SYSTEM



DIVERSIONS SHOWN ARE NUMBERED BY TOWNSHIP RANGE AND SUBDIVISION OF SECTION AS DIVERSION 16-35 FL

STATE OF CALIFORNIA
THE RESOURCES AGENCY OF CALIFORNIA
DEPARTMENT OF WATER RESOURCES
NORTHERN BRANCH

LAND AND WATER USE
EEL RIVER HYDROGRAPHIC UNIT

LAND AND WATER USE

T 21 N, R11-13 W MD B&M
1958

SCALE OF MILES

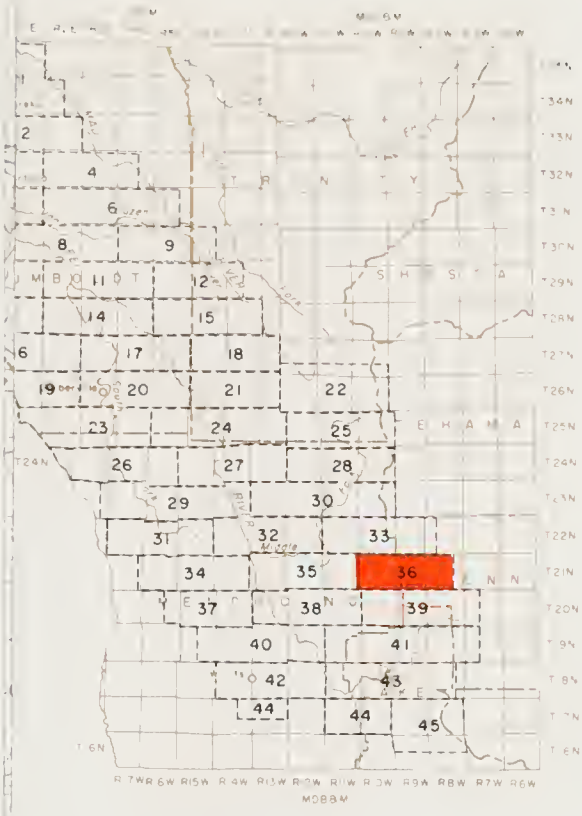

LEGEND

DIVERSION
ERSION
CANAL OR DITCH
CHANNEL USED AS DITCH
PIPE
GAGING STATION
USE
PHIC UNIT BOUNDARY
BOUNDARY

LANDS RECEIVING FULL IRRIGATION
LANDS RECEIVING PARTIAL IRRIGATION
LANDS USUALLY IRRIGATED BUT IDLE OR FALLOW IN 1958
NATURALLY IRRIGATED MEADOWLANDS
DRY-FARMED LANDS
URBAN LANDS
RECREATIONAL LANDS

STATE OF CALIFORNIA
THE RESOURCES AGENCY OF CALIFORNIA
DEPARTMENT OF WATER RESOURCES
NORTHERN BRANCH

LAND AND WATER USE
EEL RIVER HYDROGRAPHIC UNIT

LAND AND WATER USE
T 21 N, R 8 - 10 W MD B&M
1958

SCALE OF FEET
2000 0 2000 4000 6000

KEY TO NUMBERING SYSTEM

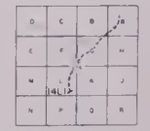

DIVERSIONS SHOWN ARE NUMBERED BY TOWNSHIP, RANGE AND SUBDIVISION OF SECTION, eg. DIVERSION 14L1 IS IN SE¼ SW¼

STATE OF CALIFORNIA
THE RESOURCES AGENCY OF CALIFORNIA
DEPARTMENT OF WATER RESOURCES
NORTHERN BRANCH

LAND AND WATER USE
EEL RIVER HYDROGRAPHIC UNIT

LAND AND WATER USE

T 21 N, R8-10W MDB&M
1958

SCALE OF FEET
2000 0 2000 4000 6000

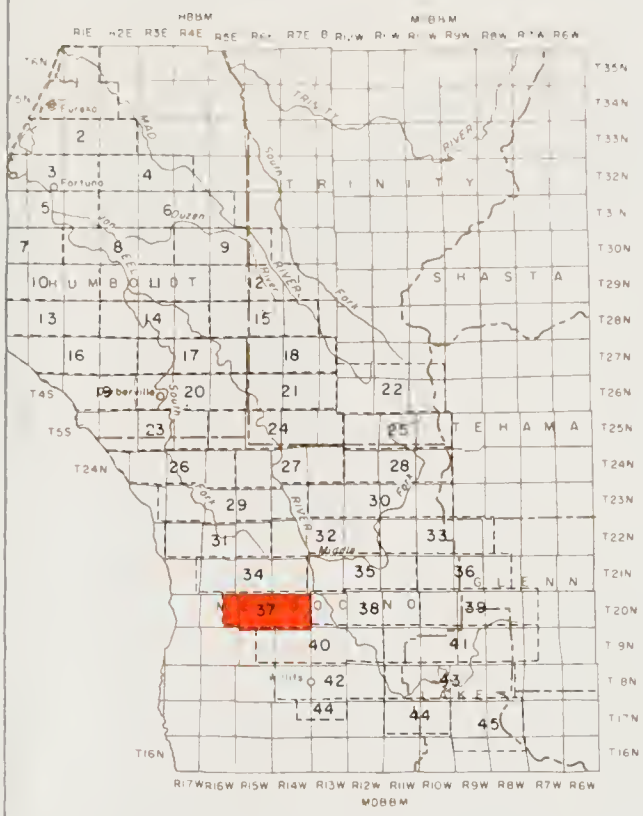

LEGEND

GRAVITY DIVERSION	LANDS RECEIVING FULL IRRIGATION
PUMP DIVERSION	LANDS RECEIVING PARTIAL IRRIGATION
DIVERSION CANAL OR DITCH	LANDS USUALLY IRRIGATED BUT IDLE OR FALLOW IN 1958
NATURAL CHANNEL USED AS DITCH	NATURALLY IRRIGATED MEADOWLANDS
DIVERSION PIPE	DRY-FARMED LANDS
STREAM GAGING STATION	URBAN LANDS
POWERHOUSE	RECREATIONAL LANDS
HYDROGRAPHIC UNIT BOUNDARY	
SUBUNIT BOUNDARY	

EM

BY
OF

STATE OF CALIFORNIA
THE RESOURCES AGENCY OF CALIFORNIA
DEPARTMENT OF WATER RESOURCES
NORTHERN BRANCH

LAND AND WATER USE
EEL RIVER HYDROGRAPHIC UNIT

LAND AND WATER USE

T 20 N, R14-16W MDB&M

1958

SCALE OF FEET
2000 0 2000 4000 6000

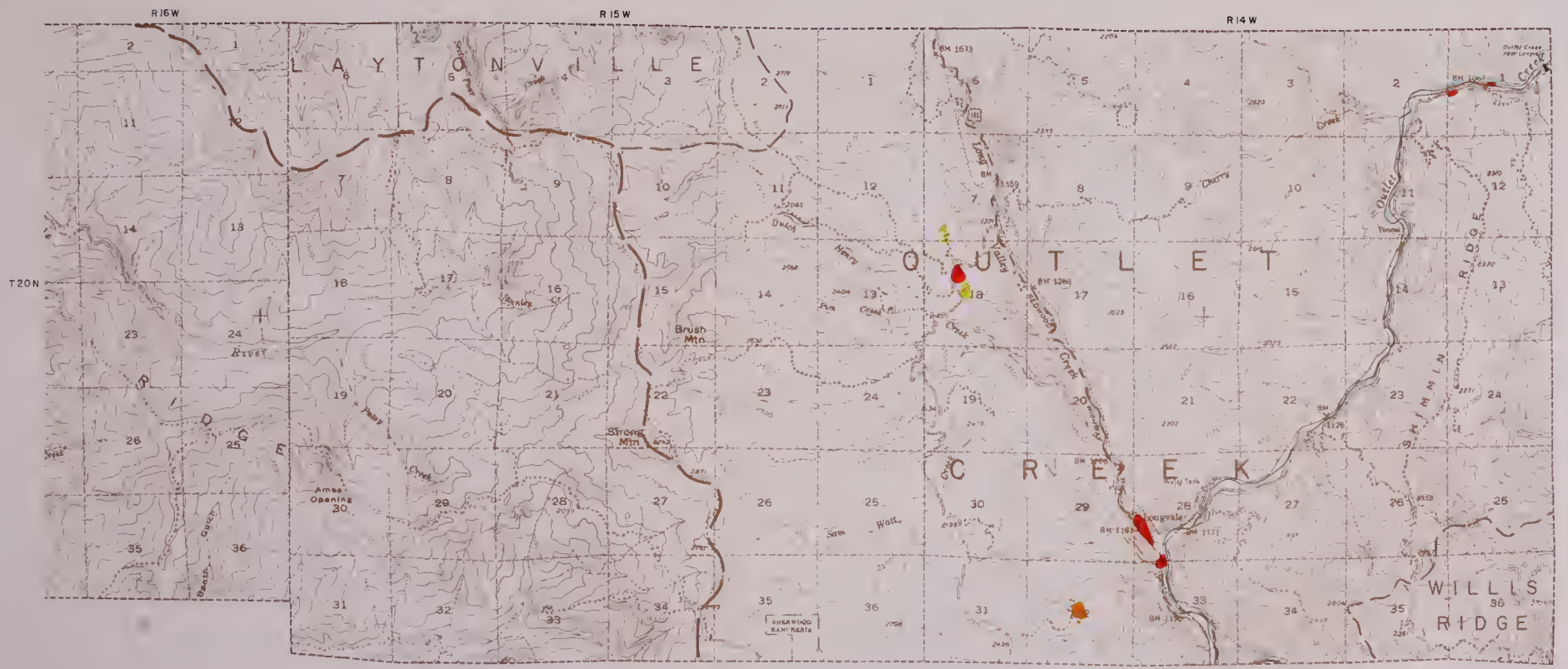

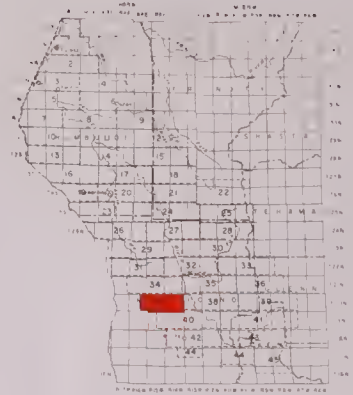

LEGEND

- GRAVITY DIVERSION
- PUMP DIVERSION
- DIVERSION CANAL OR DITCH
- NATURAL CHANNEL USED AS DITCH
- DIVERSION PIPE
- STREAM GAGING STATION
- POWERHOUSE
- HYDROGRAPHIC UNIT BOUNDARY
- SUBUNIT BOUNDARY

- LANDS RECEIVING FULL IRRIGATION
- LANDS RECEIVING PARTIAL IRRIGATION
- LANDS USUALLY IRRIGATED BUT IDLE OR FALLOW IN 1958
- NATURALLY IRRIGATED MEADOWLANDS
- DRY FARMED LANDS
- URBAN LANDS
- RECREATIONAL LANDS

KEY TO NUMBERING SYSTEM



DIVERSIONS SHOWN ARE NUMBERED BY TOWNSHIP, RANGE AND SUBDIVISION OF SECTION, eg DIVERSION IN SE-1/4 SE-1/4 SEC. 14 IS 14L12

STATE OF CALIFORNIA
THE RESOURCES AGENCY OF CALIFORNIA
DEPARTMENT OF WATER RESOURCES
NORTHERN BRANCH

LAND AND WATER USE
EEL RIVER HYDROGRAPHIC UNIT

LAND AND WATER USE

T 20 N, R14-16W MDB&M

1958

SCALE OF FEET

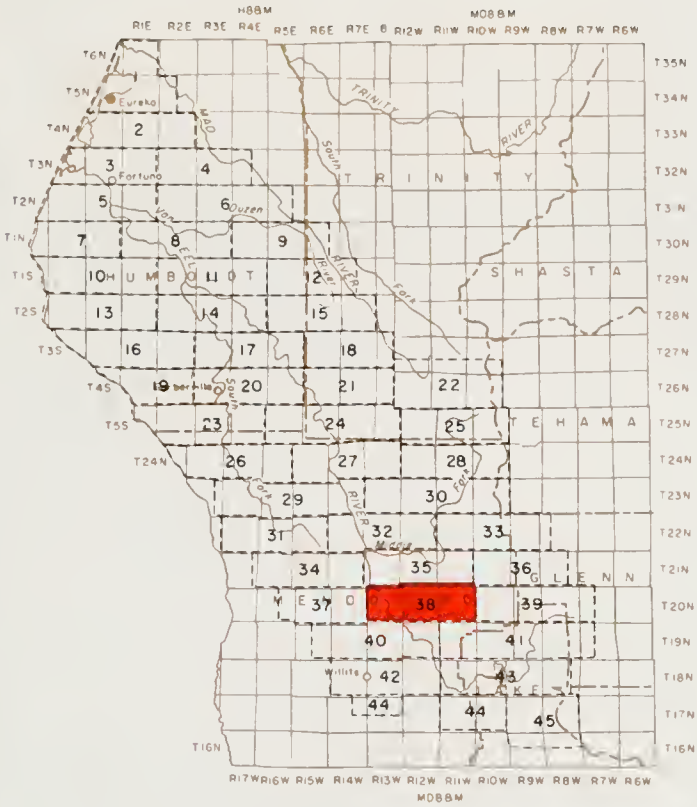

LEGEND

- GRAVITY DIVERSION
- PUMP DIVERSION
- DIVERSION CANAL OR DITCH
- NATURAL CHANNEL USED AS DITCH
- DIVERSION PIPE
- STREAM GAGING STATION
- POWERHOUSE
- HYDROGRAPHIC UNIT BOUNDARY
- SUBUNIT BOUNDARY

- LANDS RECEIVING FULL IRRIGATION
- LANDS RECEIVING PARTIAL IRRIGATION
- LANDS USUALLY IRRIGATED BUT IDLE OR FALLOW IN 1958
- NATURALLY IRRIGATED MEADOWLANDS
- DRY-FARMED LANDS
- URBAN LANDS
- RECREATIONAL LANDS

ING SYSTEM

E NUMBERED BY
SUBDIVISON OF
IN/3E-14L1

STATE OF CALIFORNIA
THE RESOURCES AGENCY OF CALIFORNIA
DEPARTMENT OF WATER RESOURCES
NORTHERN BRANCH

LAND AND WATER USE
EEL RIVER HYDROGRAPHIC UNIT

LAND AND WATER USE

T 20 N, R11 - 13W MD8&M

1958

SCALE OF FEET
2000 0 2000 4000 6000

R 13 W
R12 W
T20N
OUTLET
CREEK
W I L L I S
R I D G E
EEL
Salt Flat
Spring
Brushy Lake
Brushy Mountain
Blacksmith
Bright Ridge
Low Gap
Buckhorn Spring
Low Gap
BM 3406
Bald Mtn
Spring
Rattlesnake Spring
Deep Hole Valley
E
T

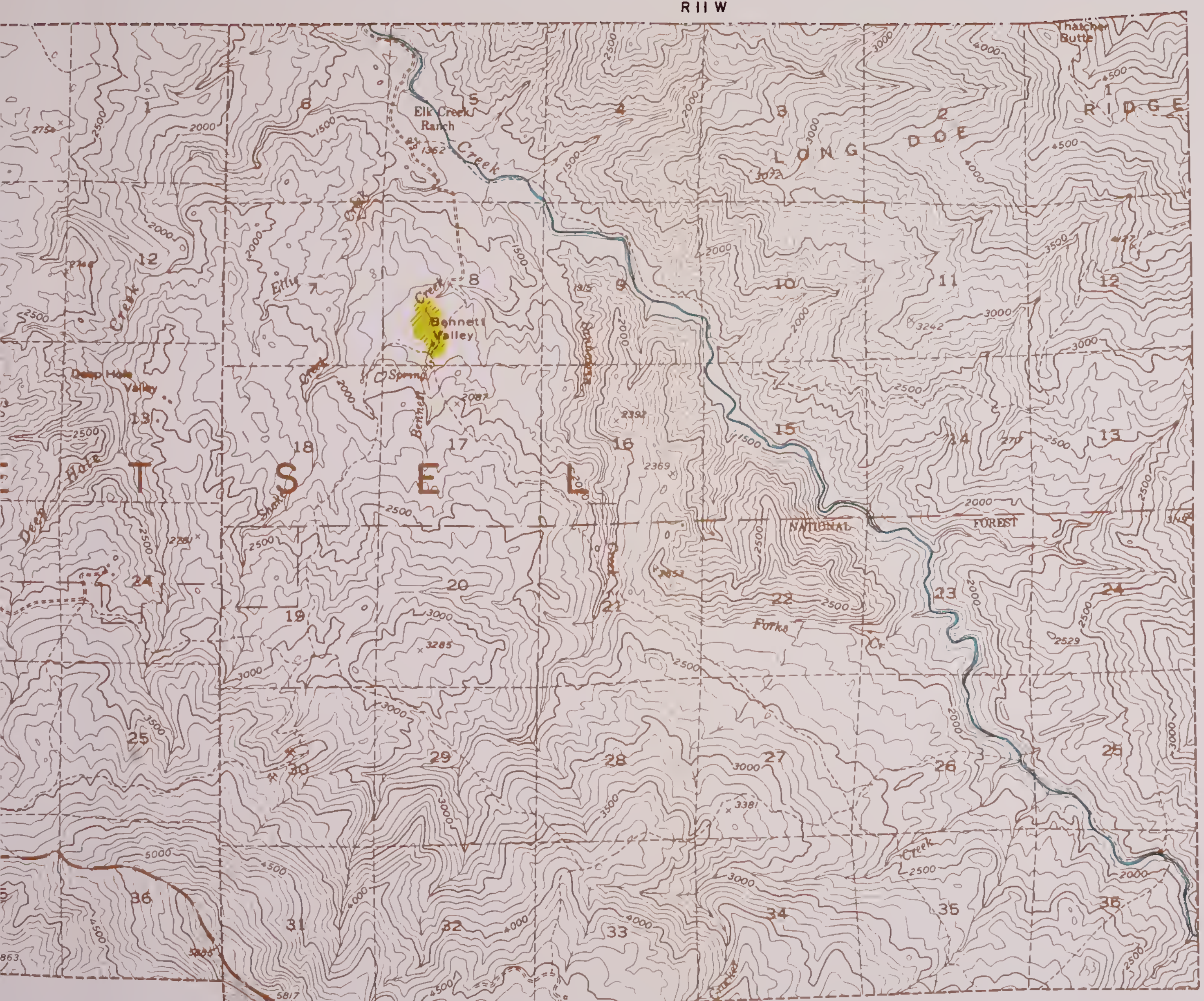

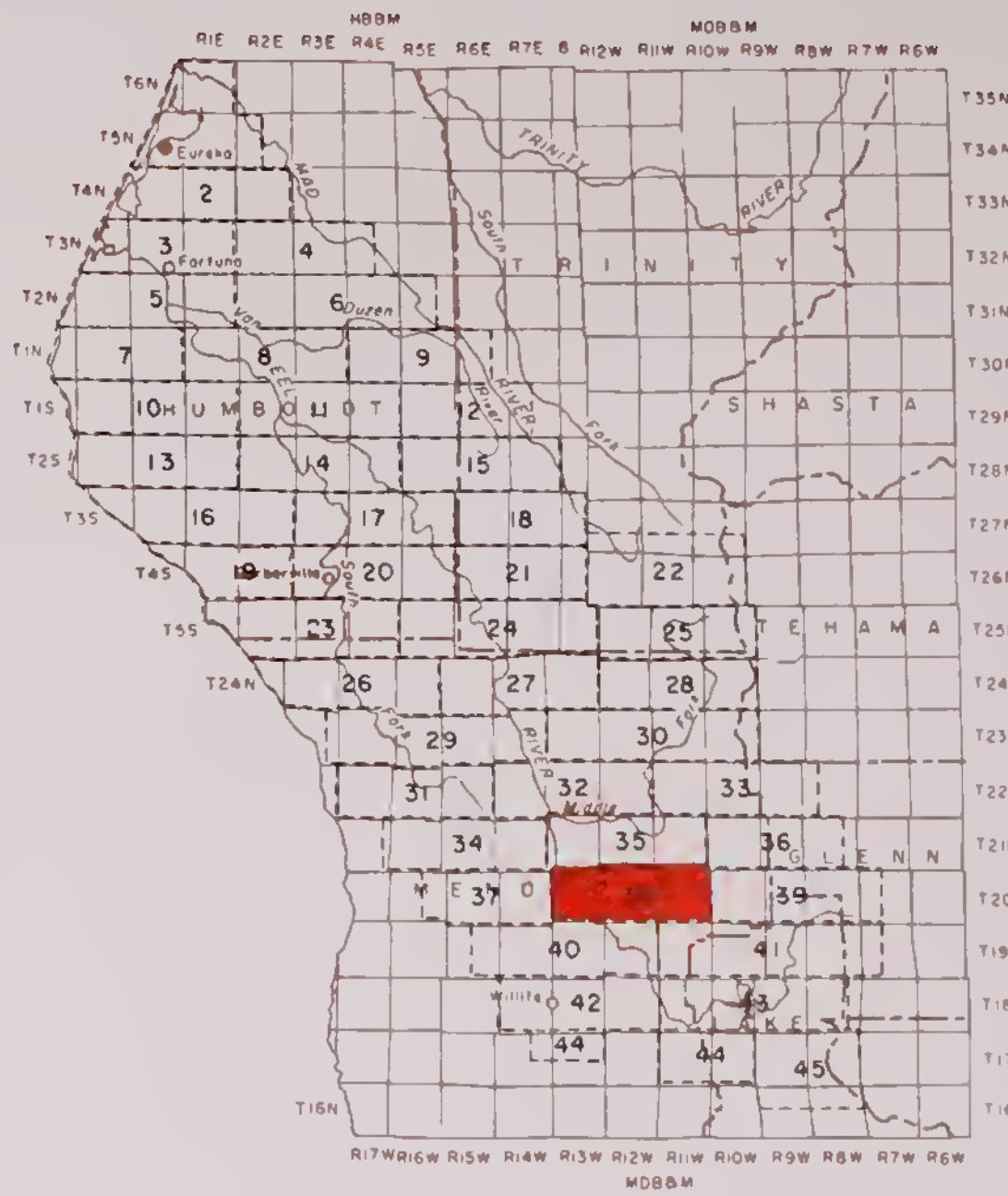

LEGEND

GRAVITY DIVERSION
PUMP DIVERSION
DIVERSION CANAL OR DITCH
NATURAL CHANNEL USED AS DITCH
DIVERSION PIPE
STREAM GAGING STATION
POWERHOUSE
HYDROGRAPHIC UNIT BOUNDARY
SUBUNIT BOUNDARY

LANDS RECEIVING FULL IRRIGATION
LANDS RECEIVING PARTIAL IRRIGATION
LANDS USUALLY IRRIGATED BUT IDLE OR FALLOW IN 1958
NATURALLY IRRIGATED MEADOWLANDS
DRY-FARMED LANDS
URBAN LANDS
RECREATIONAL LANDS

KEY TO NUMBERING SYSTEM

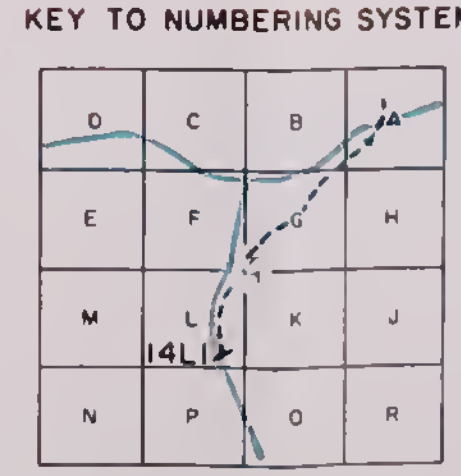

DIVERSIONS SHOWN ARE NUMBERED BY TOWNSHIP, RANGE AND SUBDIVISON OF SECTION, eg DIVERSION 1N/3E-14L1

STATE OF CALIFORNIA
THE RESOURCES AGENCY OF CALIFORNIA
DEPARTMENT OF WATER RESOURCES
NORTHERN BRANCH

LAND AND WATER USE
EEL RIVER HYDROGRAPHIC UNIT

LAND AND WATER USE
T 20 N, R11-13W MDB&M
1958

SCALE OF FEET
2000 0 2000 4000 6000

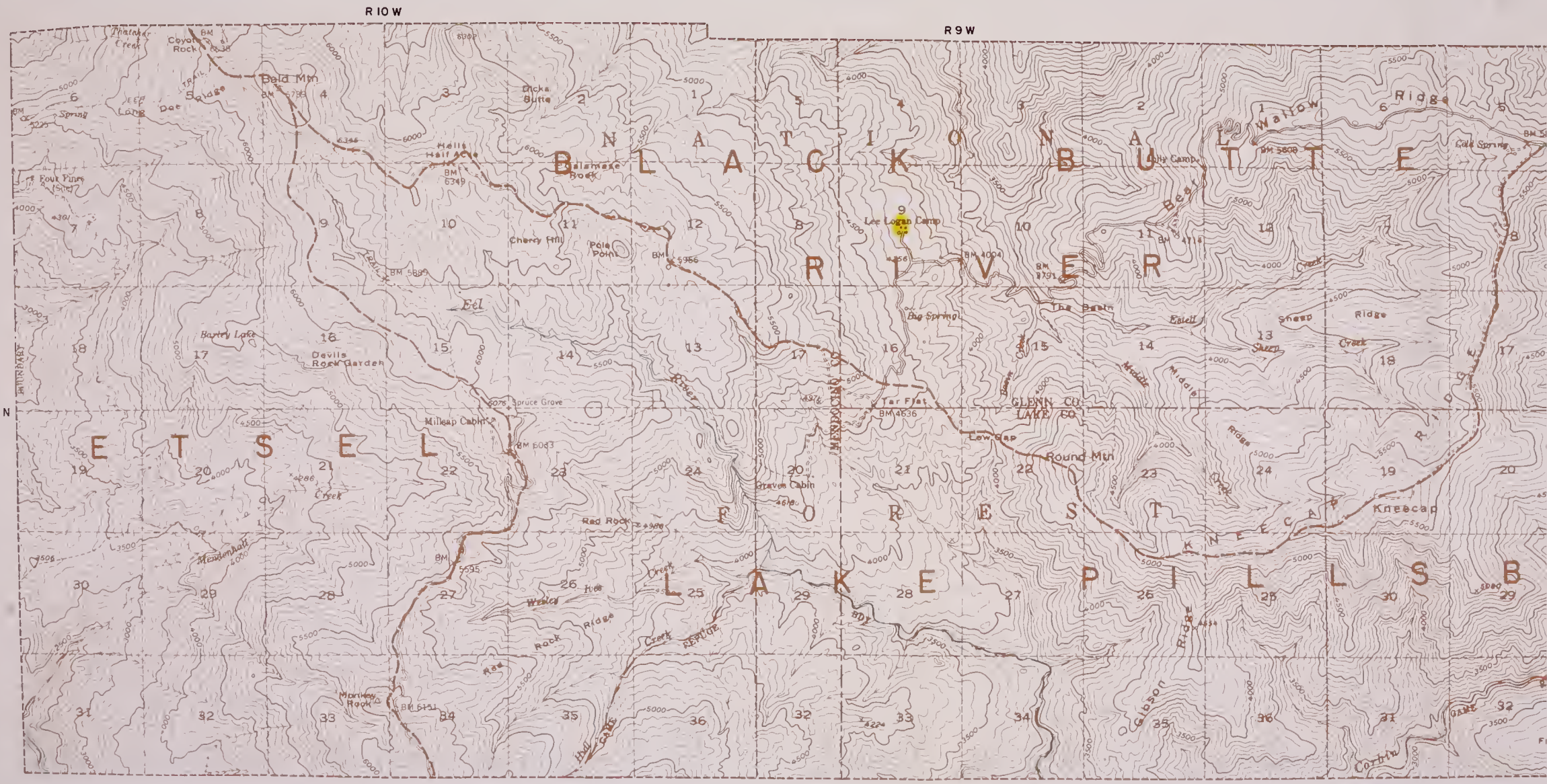
R 10 W
R 9 W
T 20 N
Thatcher Creek
Coyote Rock
Bald Mtn
Dicks Butte
Deep Lake
Doe Spring
Four Pines
Mills Half Acre
Bellamose Rock
Cherry Hill
Pole Point
Eel
Barley Lake
Devils Rock Garden
Spruce Grove
Milleap Cabin
Red Rock
Meadowhall
Mowitsa Rock
Red Rock Ridge
Red Rock Creek
Hull Creek
Refuge
Lee Logan Camp
Big Spring
Tar Flat
Graves Cabin
Low Gap
Round Mtn
GLENN CO
LAKE CO
The Basin
Middle Creek
Sheep Ridge
Sheep Creek
Eskell Creek
Walker Ridge
Cold Spring
Kneecap
Gibson Ridge
Corbin
BLACK BUTTE
RIVER
MENDOCINO
NATIONAL FOREST
ETSEL
LAKE
PILLSBURY

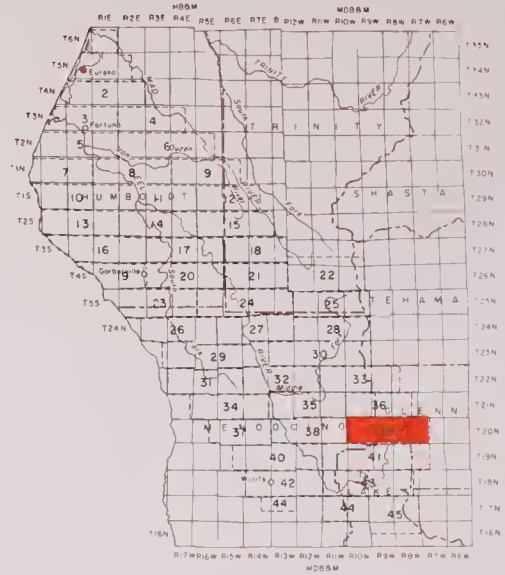

KEY TO NUMBERING SYSTEM

DIVERSIONS SHOWN ARE NUMBERED BY TOWNSHIP, RANGE AND SUBDIVISON OF SECTION, eg DIVERSION 1N/3E-14L1

STATE OF CALIFORNIA
THE RESOURCES AGENCY OF CALIFORNIA
DEPARTMENT OF WATER RESOURCES
NORTHERN BRANCH

LAND AND WATER USE
EEL RIVER HYDROGRAPHIC UNIT

LAND AND WATER USE

T 20 N, R 7 - 10 W MDB&M

1958

SCALE OF FEET
2000 0 2000 4000 6000

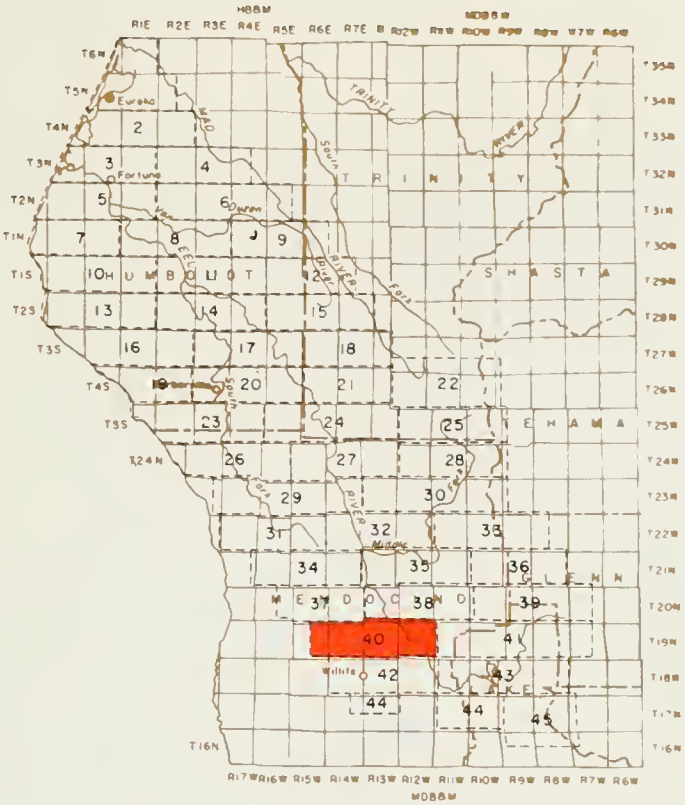

LEGEND

- GRAVITY DIVERSION
- PUMP DIVERSION
- DIVERSION CANAL OR DITCH
- NATURAL CHANNEL USED AS DITCH
- DIVERSION PIPE
- STREAM GAGING STATION
- POWERHOUSE
- HYDROGRAPHIC UNIT BOUNDARY
- SUBUNIT BOUNDARY

- LANDS RECEIVING FULL IRRIGATION
- LANDS RECEIVING PARTIAL IRRIGATION
- LANDS USUALLY IRRIGATED BUT IDLE OR FALLOW IN 1958
- NATURALLY IRRIGATED MEADOWLANDS
- DRY-FARMED LANDS
- URBAN LANDS
- RECREATIONAL LANDS
- LANDS IRRIGATED BY GROUND WATER

D NUMBERING SYSTEM

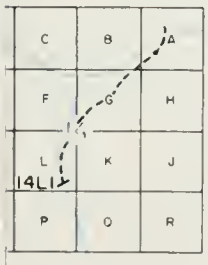

IS SHOWN ARE NUMBERED BY
RANGE AND SUBDIVISON OF
eg DIVERSION 1N/3E-14L1

STATE OF CALIFORNIA
THE RESOURCES AGENCY OF CALIFORNIA
DEPARTMENT OF WATER RESOURCES
NORTHERN BRANCH

LAND AND WATER USE
EEL RIVER HYDROGRAPHIC UNIT

LAND AND WATER USE

T 19 N, R12-15 W MDB&M

1958

SCALE OF FEET

2000 0 2000 4000 6000

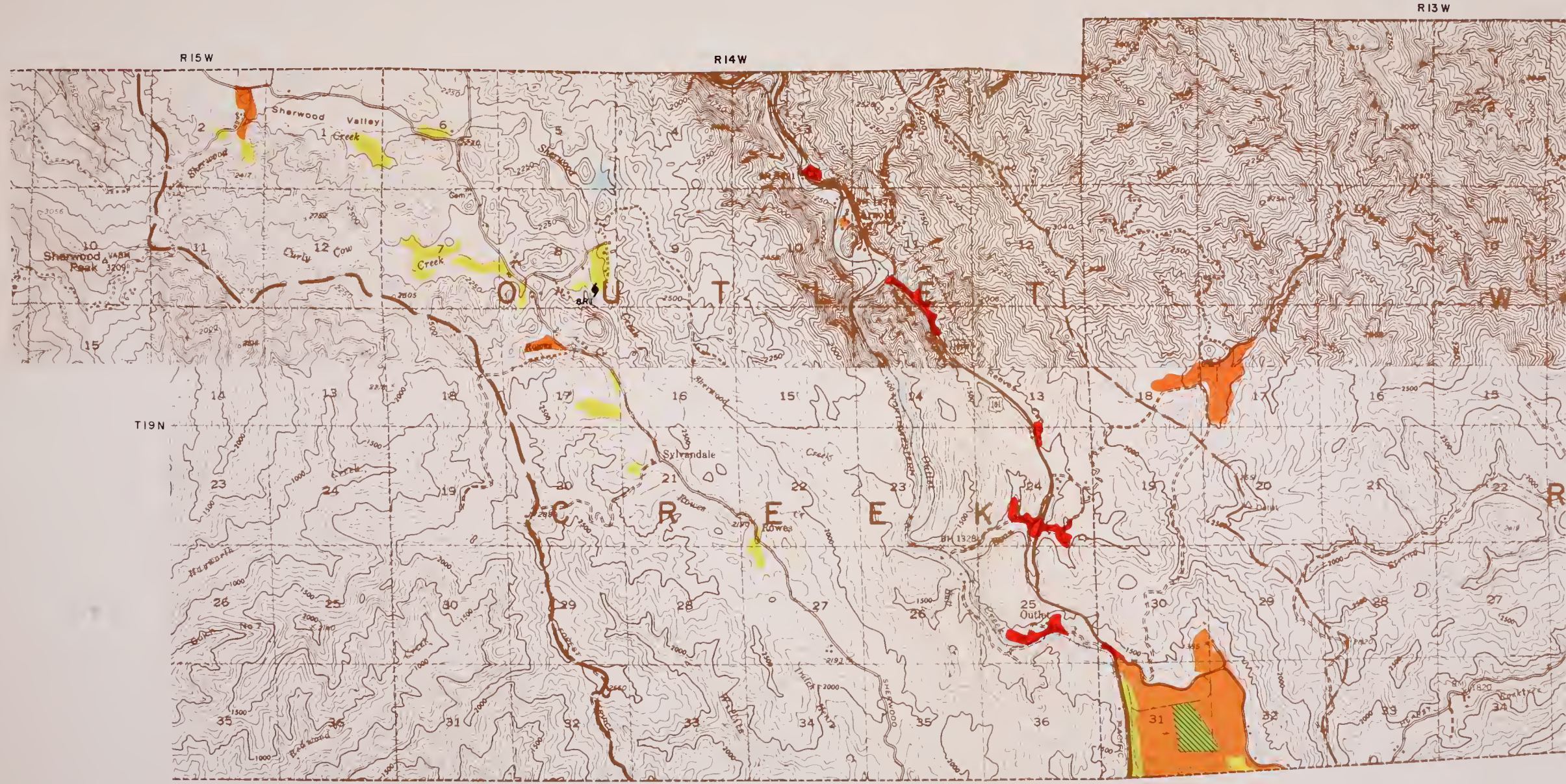
R15W
R14W
R13W
T19N
Sherwood Valley
Sherwood Peak
Curly Cow Creek
Sylvandale
Reeves Creek
Rowes Creek
Outhet
Sherwood
Redwood
Hayworth
Yaquina
Pacific
Coast
Short
Creek
Ridge
Mountain
Trail
Road
Cem
BM
Sch
Ch
Creeks
Northwestern
Pacific
O U T E R
C R E E K

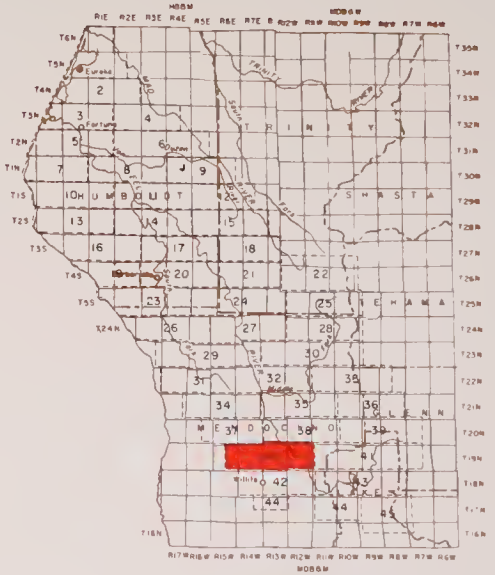

LEGEND

- GRAVITY DIVERSION
- PUMP DIVERSION
- DIVERSION CANAL OR DITCH
- NATURAL CHANNEL USED AS DITCH
- DIVERSION PIPE
- STREAM GAGING STATION
- POWERHOUSE
- HYDROGRAPHIC UNIT BOUNDARY
- SUBUNIT BOUNDARY

- LANDS RECEIVING FULL IRRIGATION
- LANDS RECEIVING PARTIAL IRRIGATION
- LANDS USUALLY IRRIGATED BUT IDLE OR FALLOW IN 1958
- NATURALLY IRRIGATED MEADOWLANDS
- DRY-FARMED LANDS
- URBAN LANDS
- RECREATIONAL LANDS
- LANDS IRRIGATED BY GROUND WATER

KEY TO NUMBERING SYSTEM

D	C	B	A
E	F	G	H
M	L	K	J
N	P	Q	R

14L1

DIVERSIONS SHOWN ARE NUMBERED BY TOWNSHIP, RANGE AND SUBDIVISON OF SECTION, eg DIVERSION 1N/3E-14L1

STATE OF CALIFORNIA
THE RESOURCES AGENCY OF CALIFORNIA
DEPARTMENT OF WATER RESOURCES
NORTHERN BRANCH

LAND AND WATER USE
EEL RIVER HYDROGRAPHIC UNIT

LAND AND WATER USE

T 19 N, R12-15 W MDB&M
1958

SCALE OF FEET
2000 0 2000 4000 6000

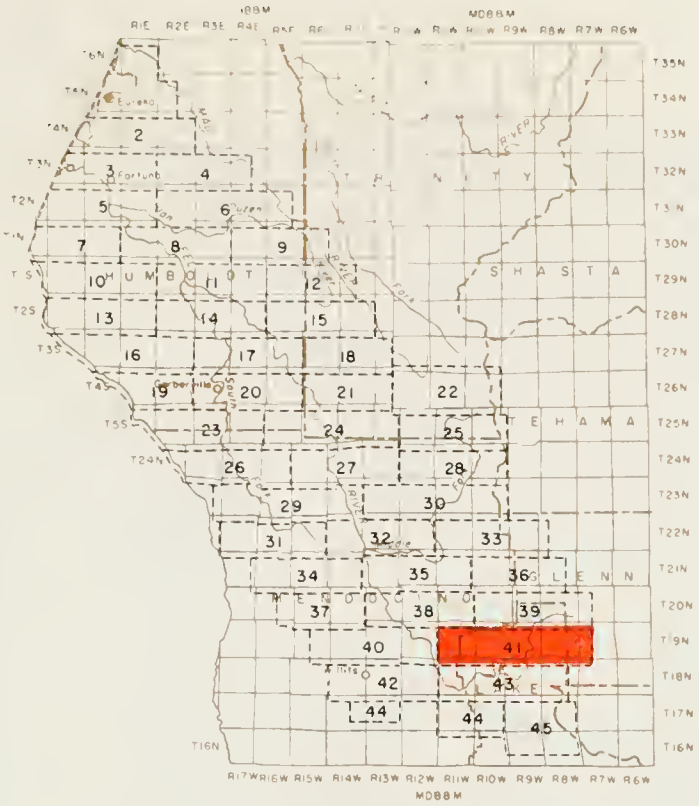

LEGEND

- GRAVITY DIVERSION
- PUMP DIVERSION
- DIVERSION CANAL OR DITCH
- NATURAL CHANNEL USED AS DITCH
- DIVERSION PIPE
- STREAM GAGING STATION
- POWERHOUSE
- HYDROGRAPHIC UNIT BOUNDARY
- SUBUNIT BOUNDARY

- LANDS RECEIVING FULL IRRIGATION
- LANDS RECEIVING PARTIAL IRRIGATION
- LANDS USUALLY IRRIGATED BUT IDLE OR FALLOW IN 1958
- NATURALLY IRRIGATED MEADOWLANDS
- DRY-FARMED LANDS
- URBAN LANDS
- RECREATIONAL LANDS
- MARSH LAND

...BERING SYSTEM

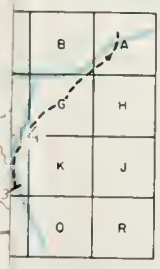

...WN ARE NUMBERED BY ... AND SUBDIVISON OF ...RSION IN/3E-14L1

STATE OF CALIFORNIA
THE RESOURCES AGENCY OF CALIFORNIA
DEPARTMENT OF WATER RESOURCES
NORTHERN BRANCH

LAND AND WATER USE
EEL RIVER HYDROGRAPHIC UNIT

LAND AND WATER USE
T 19 N, R 7 - 11 W MDB&M
1958

SCALE OF FEET
2000 0 2000 4000 6000

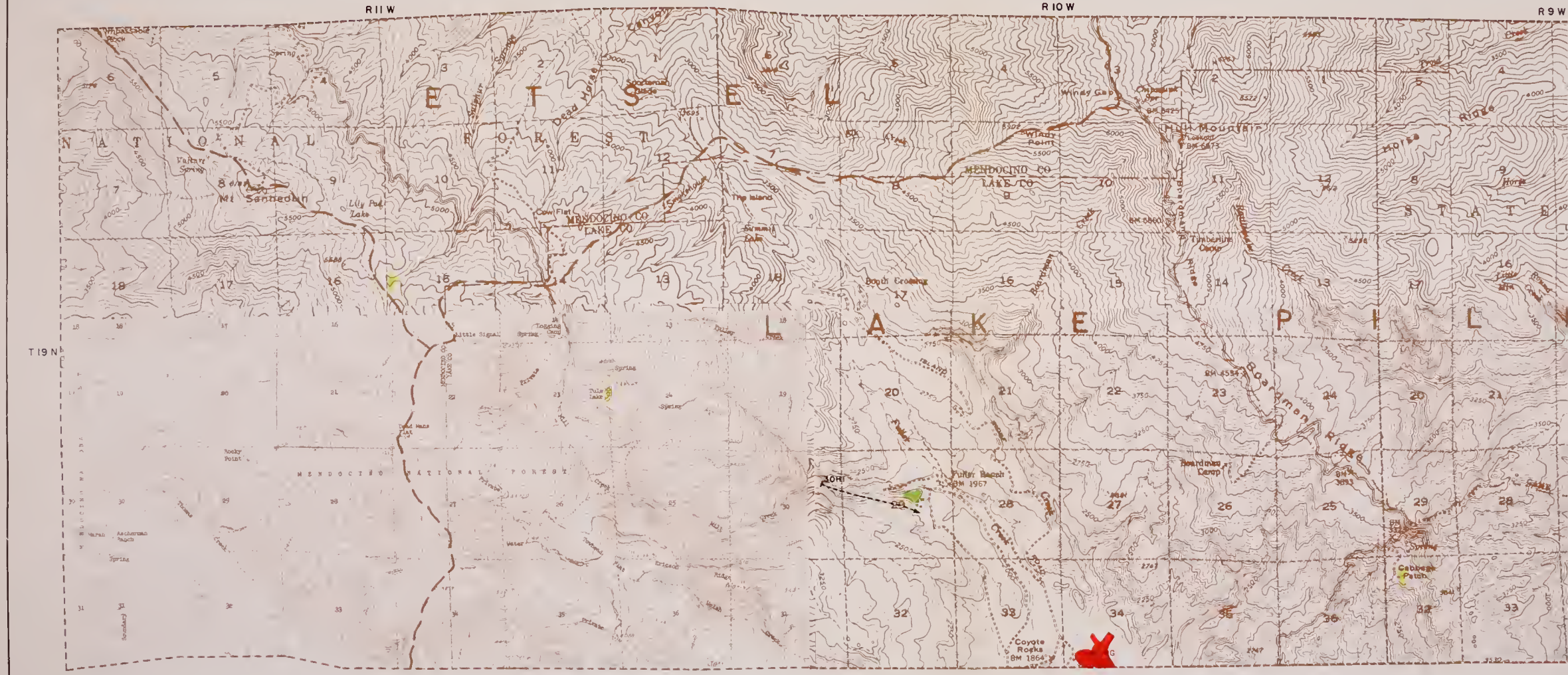
R11W
R10W
R9W
T19N
NATIONAL FOREST
MENDOCINO NATIONAL FOREST
LAKE PILLSBURY
STATE
Mt Santiedan
Lily Pad Lake
Cow Flat
MENDOCINO CO
LAKE CO
The Island
South Crossing
Boardman Ridge
Boardman Camp
Timberline Camp
Hull Mountain
Lookout
BM 6473
Wilkins Gap
Wilkins Point
Rocky Point
Little Signal
Tule Lake
Dead Mans Flat
Coyote Rocks
BM 1864
Valley Beach
BM 1967
30Ft
Cannery Point
Dead Horse
Victorian Slide
Whitesboro Rock
Ackerman Ranch
Spring
Creek
Ridge

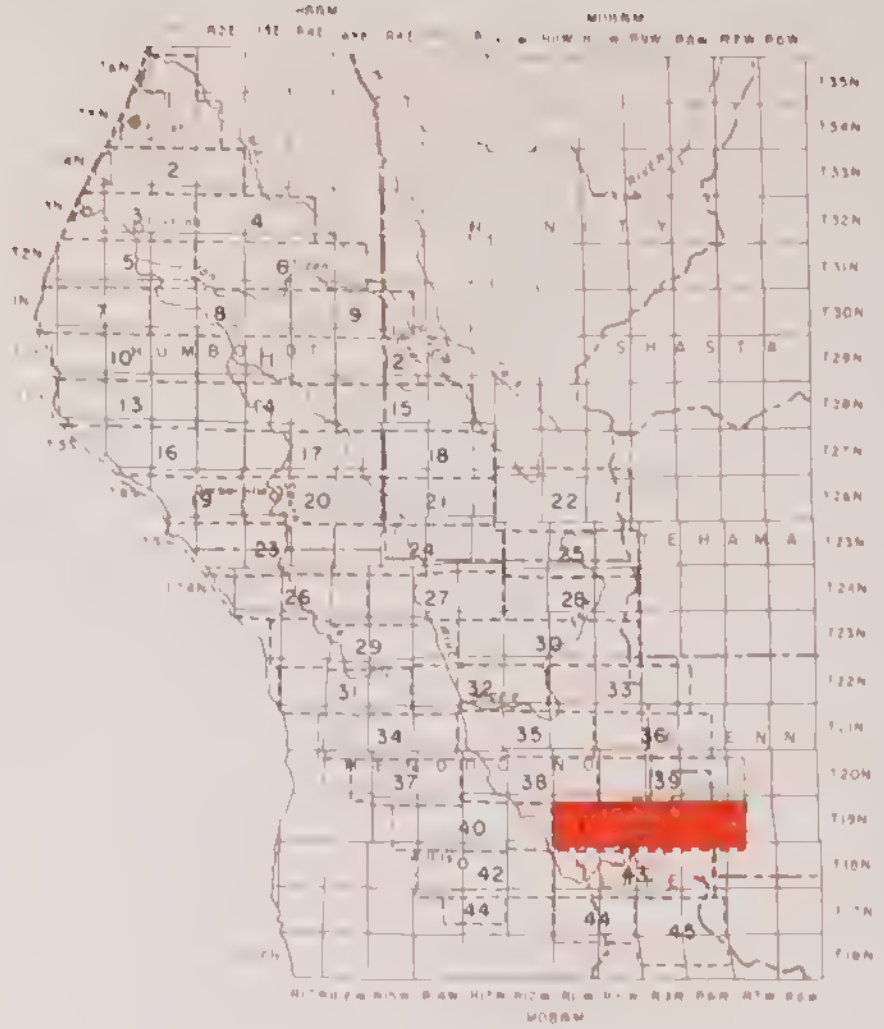

LEGEND

- GRAVITY DIVERSION
- PUMP DIVERSION
- DIVERSION CANAL OR DITCH
- NATURAL CHANNEL USED AS DITCH
- DIVERSION PIPE
- STREAM GAGING STATION
- POWERHOUSE
- HYDROGRAPHIC UNIT BOUNDARY
- SUBUNIT BOUNDARY

- LANDS RECEIVING FULL IRRIGATION
- LANDS RECEIVING PARTIAL IRRIGATION
- LANDS USUALLY IRRIGATED BUT IDLE OR FALLOW IN 1958
- NATURALLY IRRIGATED MEADOWLANDS
- DRY-FARMED LANDS
- URBAN LANDS
- RECREATIONAL LANDS
- MARSH LAND

KEY TO NUMBERING SYSTEM

DIVERSIONS SHOWN ARE NUMBERED BY TOWNSHIP, RANGE AND SUBDIVISON OF SECTION, eg DIVERSION 1N/3E-14L1

STATE OF CALIFORNIA
THE RESOURCES AGENCY OF CALIFORNIA
DEPARTMENT OF WATER RESOURCES
NORTHERN BRANCH

LAND AND WATER USE
EEL RIVER HYDROGRAPHIC UNIT

LAND AND WATER USE

T 19 N, R 7-11 W MDB&M

1958

SCALE OF FEET

2000 0 2000 4000 6000

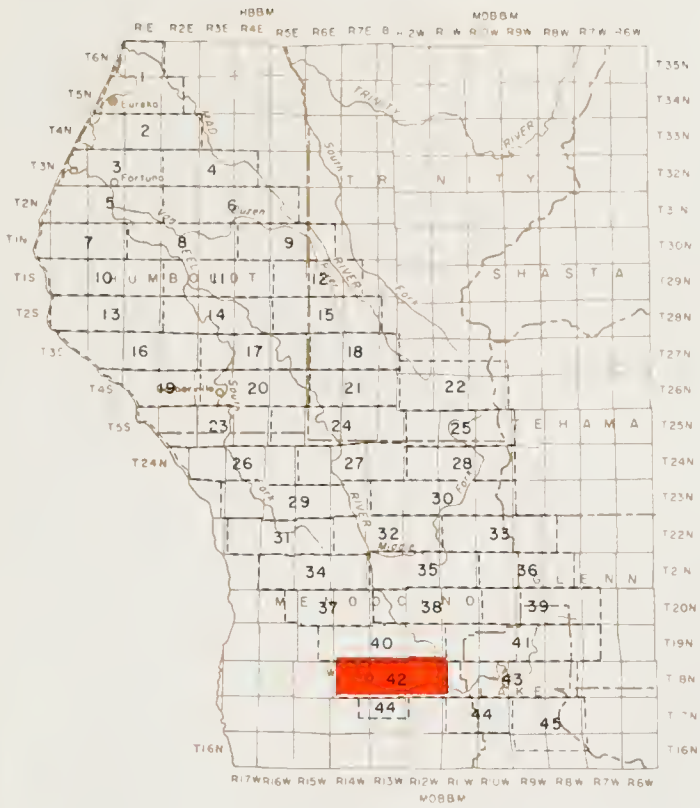

LEGEND

- GRAVITY DIVERSION
- PUMP DIVERSION
- DIVERSION CANAL OR DITCH
- NATURAL CHANNEL USED AS DITCH
- DIVERSION PIPE
- STREAM GAGING STATION
- POWERHOUSE
- HYDROGRAPHIC UNIT BOUNDARY
- SUBUNIT BOUNDARY

- LANDS RECEIVING FULL IRRIGATION
- LANDS RECEIVING PARTIAL IRRIGATION
- LANDS USUALLY IRRIGATED BUT IDLE OR FALLOW IN 1958
- NATURALLY IRRIGATED MEADOWLANDS
- DRY-FARMED LANDS
- URBAN LANDS
- RECREATIONAL LANDS
- LANDS IRRIGATED BY GROUND WATER

ING SYSTEM

E NUMBERED BY
SUBDIVISON OF
1N/3E-14L1

STATE OF CALIFORNIA
THE RESOURCES AGENCY OF CALIFORNIA
DEPARTMENT OF WATER RESOURCES
NORTHERN BRANCH

LAND AND WATER USE
EEL RIVER HYDROGRAPHIC UNIT

LAND AND WATER USE

T 18 N, R12-14 W MDB&M

1958

SCALE OF FEET
2000 0 2000 4000 6000

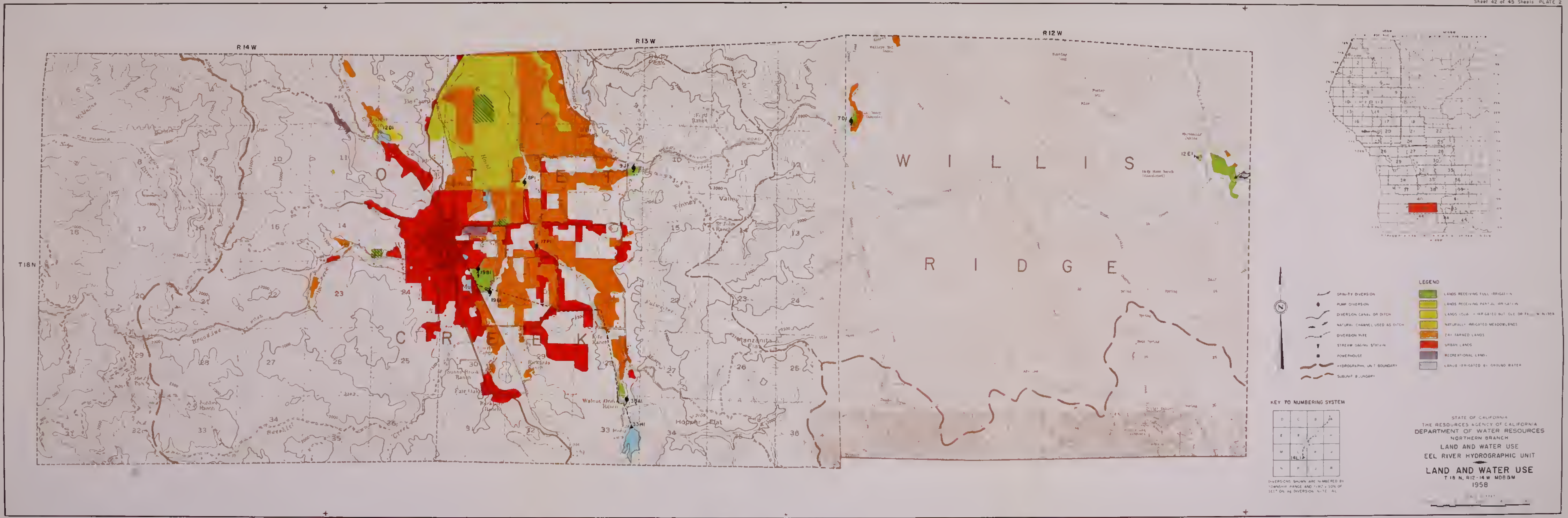
R 14 W
R 13 W
R 12 W
T 18 N
W I L L I S
R I D G E
LEGEND
GRAVITY DIVERSION
PUMP DIVERSION
DIVERSION CANAL OR DITCH
NATURAL CHANNEL USED AS DITCH
DIVERSION PIPE
STREAM GAGING STATION
POWERHOUSE
HYDROGRAPHIC UNIT BOUNDARY
LANDS RECEIVING FULL IRRIGATION
NATURALLY IRRIGATED MEADOWLANDS
URBAN LANDS
LANDS IRRIGATED BY GROUND WATER
KEY TO NUMBERING SYSTEM
STATE OF CALIFORNIA
THE RESOURCES AGENCY OF CALIFORNIA
DEPARTMENT OF WATER RESOURCES
NORTHERN BRANCH
LAND AND WATER USE
EEL RIVER HYDROGRAPHIC UNIT
LAND AND WATER USE
T 18 N, R 12-14 W MDB&M
1958

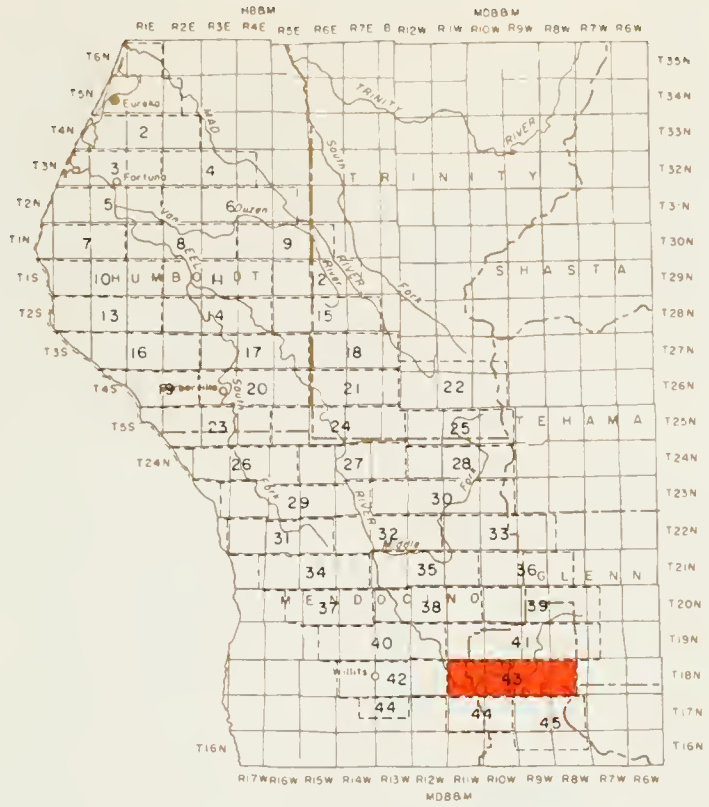

LEGEND

- GRAVITY DIVERSION
- PUMP DIVERSION
- DIVERSION CANAL OR DITCH
- NATURAL CHANNEL USED AS DITCH
- DIVERSION PIPE
- STREAM GAGING STATION
- POWERHOUSE
- HYDROGRAPHIC UNIT BOUNDARY
- SUBUNIT BOUNDARY

- LANDS RECEIVING FULL IRRIGATION
- LANDS RECEIVING PARTIAL IRRIGATION
- LANDS USUALLY IRRIGATED BUT IDLE OR FALLOW IN 1958
- NATURALLY IRRIGATED MEADOWLANDS
- DRY-FARMED LANDS
- URBAN LANDS
- RECREATIONAL LANDS

TO NUMBERING SYSTEM

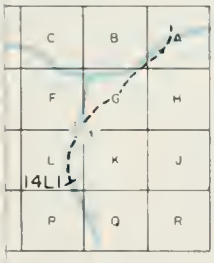

LANDS SHOWN ARE NUMBERED BY TOWNSHIP, RANGE AND SUBDIVISON OF SECTION, eg. DIVERSION 1N/3E-14L1

STATE OF CALIFORNIA
THE RESOURCES AGENCY OF CALIFORNIA
DEPARTMENT OF WATER RESOURCES
NORTHERN BRANCH

LAND AND WATER USE
EEL RIVER HYDROGRAPHIC UNIT

LAND AND WATER USE
T 18 N, R 8 – 11 W MD B&M
1958

SCALE OF FEET
2000 0 2000 4000 6000

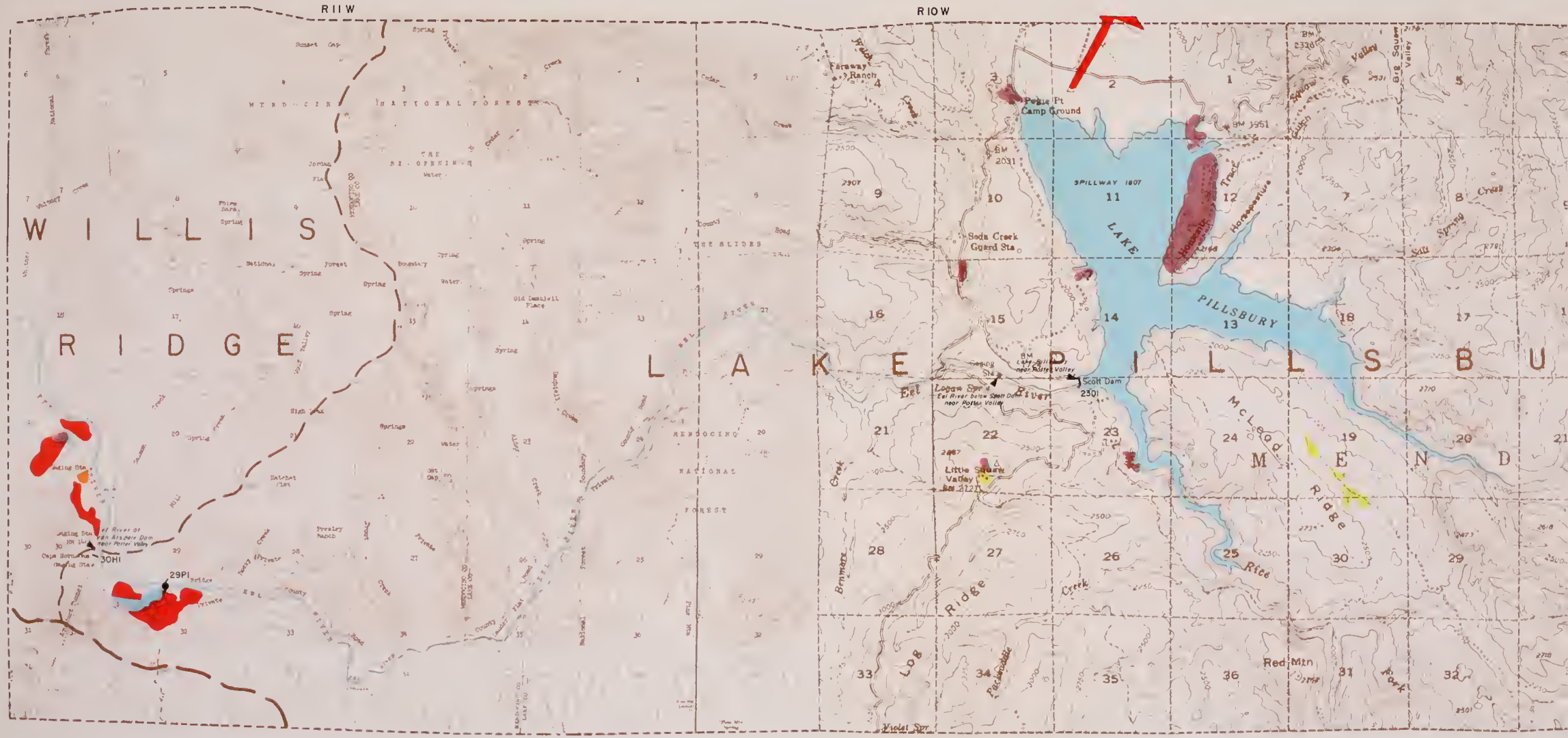
R11W
R10W
T18N
WILLIS
RIDGE
LAKE
PILLSBU
MENDOCINO NATIONAL FOREST
THE SLIDES
REDWOOD NATIONAL FOREST
Fairway Ranch
Potter Pt Camp Ground
SPILLWAY 1807
LAKE
PILLSBURY
Soda Creek Guard Sta.
Scott Dam
2301
Eel River
Little Squaw Valley
Red Mtn
McLeod Ridge
Rice Creek
Lob Ridge
Peterdale
Violet Spr.
Presley Ranch
Old Dashiell Place
Hatchet Flat
Sixmile Valley
Big Squaw Valley
Horsepasture
Honeydew Trail
30HI
29PI

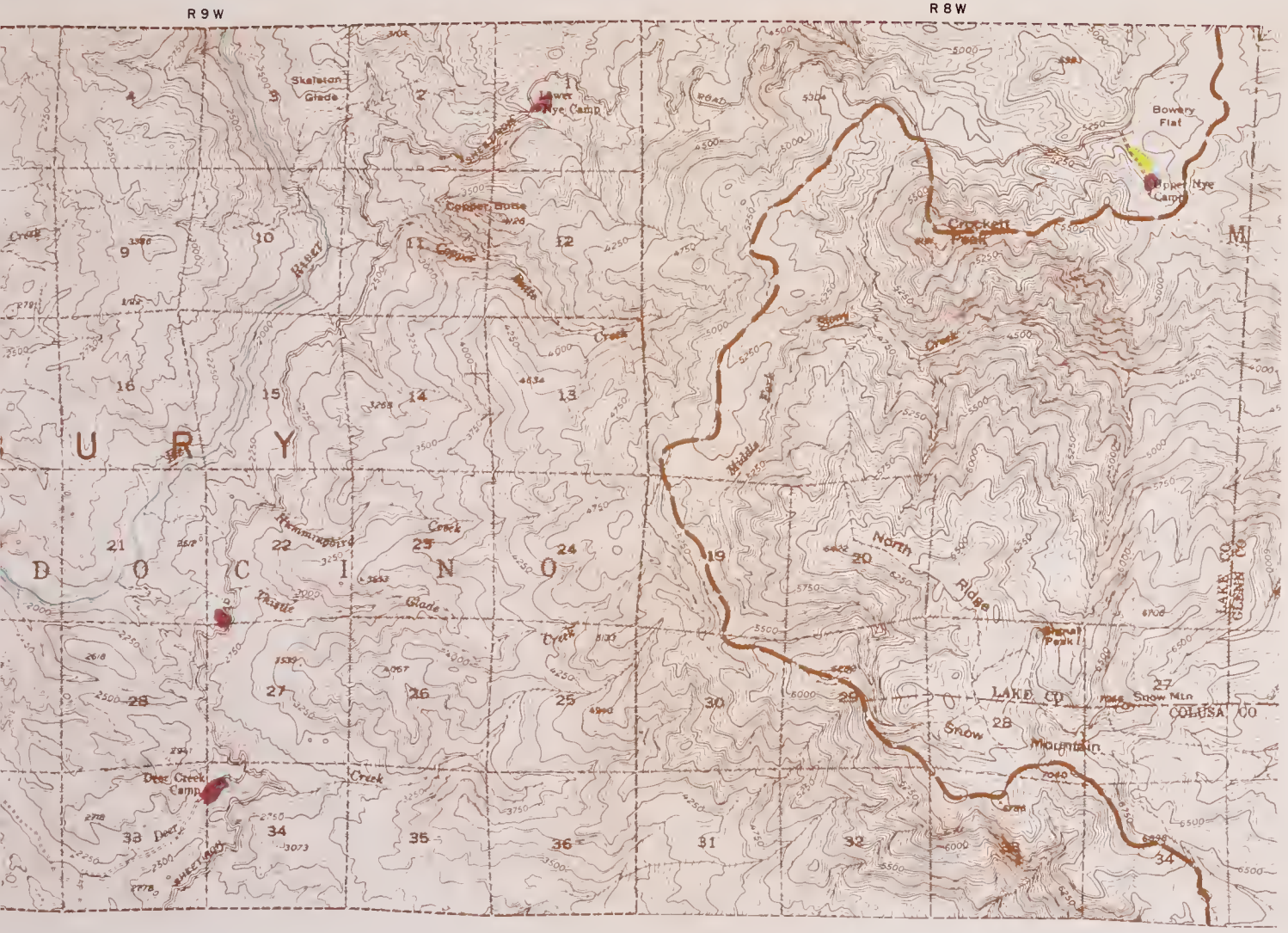

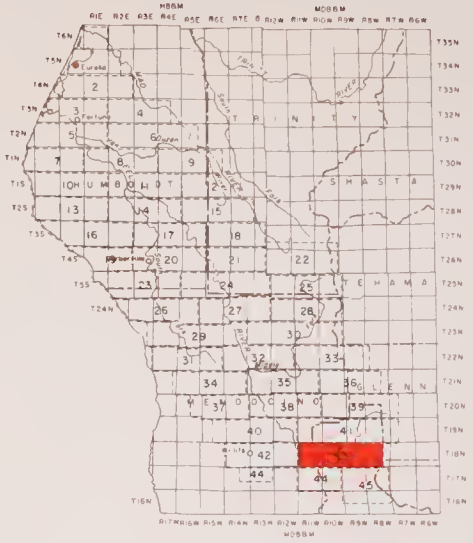

KEY TO NUMBERING SYSTEM

DIVERSIONS SHOWN ARE NUMBERED BY TOWNSHIP, RANGE AND SUBDIVISION OF SECTION, eg DIVERSION 1N/3E-14L1

STATE OF CALIFORNIA
THE RESOURCES AGENCY OF CALIFORNIA
DEPARTMENT OF WATER RESOURCES
NORTHERN BRANCH

LAND AND WATER USE
EEL RIVER HYDROGRAPHIC UNIT

LAND AND WATER USE

T 18 N, R 8 - 11 W MDBBM

1958

SCALE OF FEET
2000 0 2000 4000 6000

Pomo

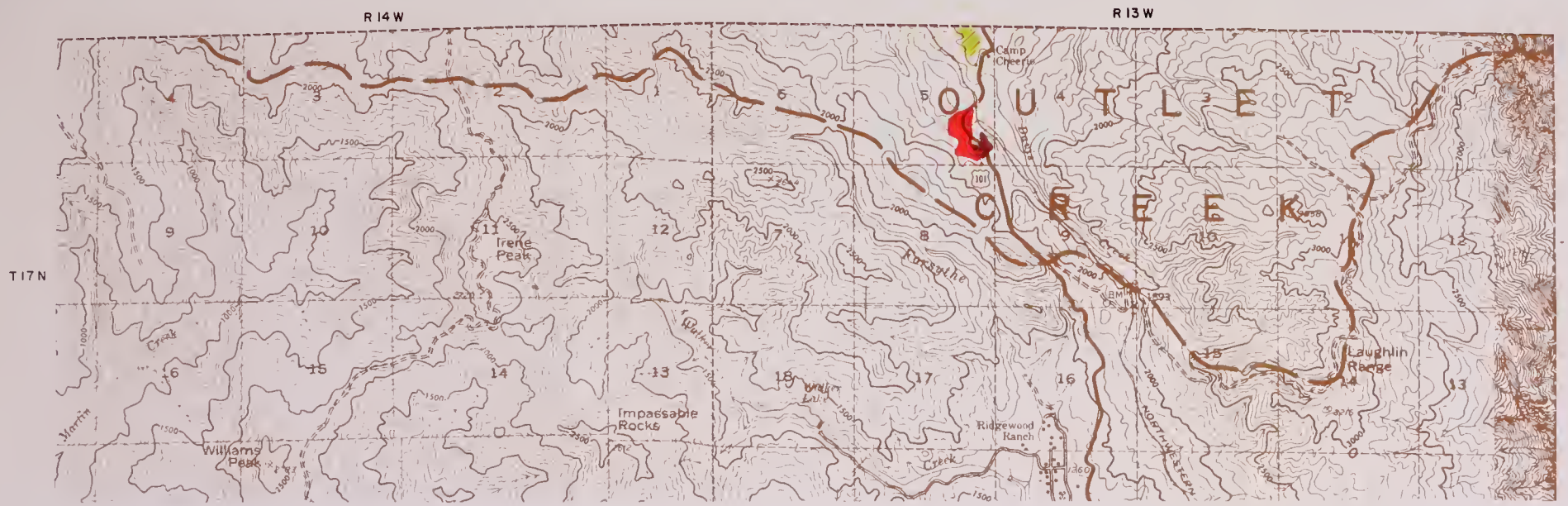
R 14 W
R 13 W
T 17 N
OUTLET CREEK
Camp Cheerio
Irene Peak
Forsythe
Impassable Rocks
Williams Peak
Ridgewood Ranch
Laughlin Range
NORTHWESTERN
Potter Valley
POTTER VALLEY
EAST FORK
RUSSIAN
T 17 N

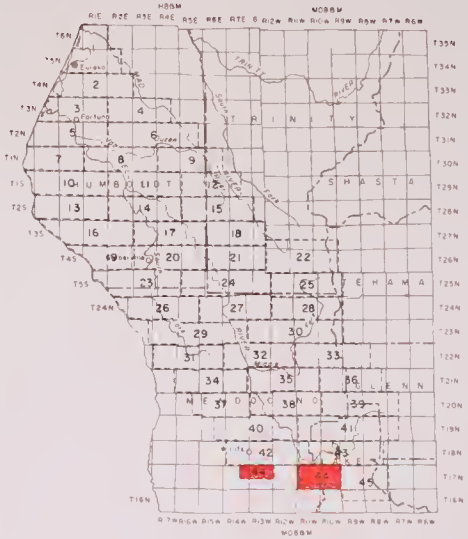

GRAVITY DIVERSION
PUMP DIVERSION
DIVERSION CANAL OR DITCH
NATURAL CHANNEL USED AS DITCH
DIVERSION PIPE
STREAM GAGING STATION
POWERHOUSE
HYDROGRAPHIC UNIT BOUNDARY
SUBUNIT BOUNDARY

LEGEND

LANDS RECEIVING FULL IRRIGATION
LANDS RECEIVING PARTIAL IRRIGATION
LANDS USUALLY IRRIGATED BUT IDLE OR FALLOW IN 1958
NATURALLY IRRIGATED MEADOWLANDS
DRY-FARMED LANDS
URBAN LANDS
RECREATIONAL LANDS

KEY TO NUMBERING SYSTEM

DIVERSIONS SHOWN ARE NUMBERED BY TOWNSHIP, RANGE AND SUBDIVISON OF SECTION, eg DIVERSION 1N/3E-14L1

STATE OF CALIFORNIA
THE RESOURCES AGENCY OF CALIFORNIA
DEPARTMENT OF WATER RESOURCES
NORTHERN BRANCH

LAND AND WATER USE
EEL RIVER HYDROGRAPHIC UNIT

LAND AND WATER USE
T17N, R10-11W, R13-14W MDB&M
1958

SCALE OF FEET
2000 0 2000 4000 6000

R9W
R8W
T16N
T17N
L A K E P I L L S B U R Y
Deer Valley
Sumner Ridge
Little Horse Mtn
Rabbit Glade Spring
Richardson Glade
Horse Glade
Goat Mtn
COLUSA LAKE CO
Smith Ranch
Parramore
Poges Peak
Little P
Elk Mountain Guard Sta
F O R E S T
M E N D O C I N O

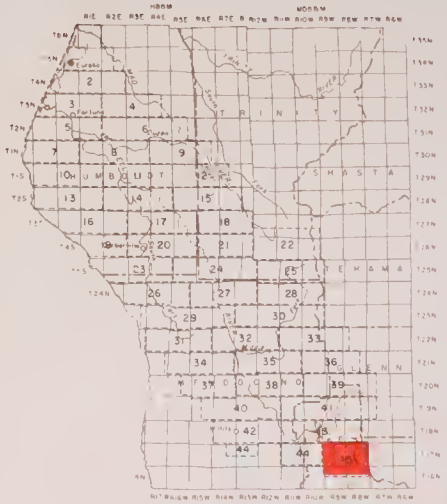

KEY TO NUMBERING SYSTEM

DIVERSIONS SHOWN ARE NUMBERED BY TOWNSHIP, RANGE AND SUBDIVISON OF SECTION, eg DIVERSION 1N/3E-14L1

STATE OF CALIFORNIA
THE RESOURCES AGENCY OF CALIFORNIA
DEPARTMENT OF WATER RESOURCES
NORTHERN BRANCH

LAND AND WATER USE
EEL RIVER HYDROGRAPHIC UNIT

LAND AND WATER USE

T16-17N, R8-9W M088M
1958

SCALE OF FEET
2000 0 2000 4000 6000

THIS BOOK IS DUE ON THE LAST DATE
STAMPED BELOW

RENEWED BOOKS ARE SUBJECT TO IMMEDIATE
RECALL

NOV 29 1968
DEC 5 REC'D
JUN 13 1972
APR REC'D

LIBRARY, UNIVERSITY OF CALIFORNIA, DAVIS

Book Slip–50m-12,'64(F772s4)458

381779

Calif. Dept. of Water Resources.
Bulletin.

TC824
C2
A2
no.94:8A
v.1-2

PHYSICAL SCIENCES LIBRARY

LIBRARY
UNIVERSITY OF CALIFORNIA
DAVIS

3 1175 00667 3118